



# Sheringham Shoal and Dudgeon Offshore Wind Farm Extension Projects

Streets (to be Temporarily Stopped Up)  
Plan (Revision D)

## Revision D

Deadline 5

June 2023

Document Reference: 2.10

APFP Regulation: 5(2)(k)



590000

600000

610000

620000

630000

640000



# Sheringham Shoal and Dudgeon Extension Projects

Title: Streets (to be temporarily stopped up) Plan  
Key Plan

APFP Regulations Reference: 5(2)(k)  
Application Doc. no.: 2.10

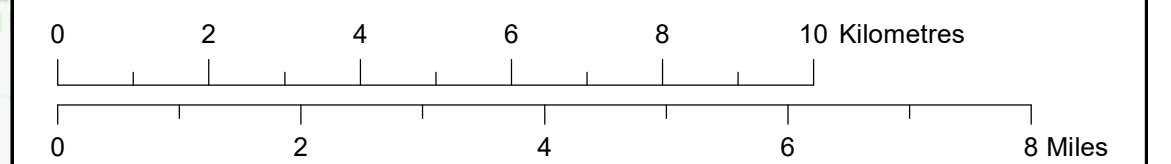
### Legend:

- Order Limits
- Onshore Substation Site
- Sheet Boundary
- Norwich Western Link Road (proposed)
- Street to be temporarily stopped up
- Planned street to be temporarily stopped up
- Street points referred to in Schedule 5 of the DCO
- Private track points referred to in Schedule 5 of the DCO
- Public Right of Way (PRoW)**
- Footpath
- Restricted Byway

Data Sources: © Norfolk County Council, 2021  
Base Map: © Crown copyright and database rights 2020, Ordnance Survey 0100031673; © OpenStreetMap (and) contributors, CC-BY-SA  
Contains OS data © Crown Copyright and database right 2020



Coordinate Reference System: British National Grid  
Transformation WGS84: OSGB\_1936\_To\_WGS\_1984\_7



Scale: 1:100,000      Scale at size: A1

Equinor Doc. no.: C282-RH-Z-GA-00002

REV	DATE	STATUS	DRW	CHK	APR
F	13/06/2023	Sixth Issue	GC	ST	FM
E	04/04/2023	Fifth Issue Updated issue – material change	DE	ST	FM
D	25/10/2022	Forth Issue	GC	ST	FM
C	13/10/2022	Third Issue	GC	ST	FM



610000

610500

611000

Sheet 1



344000

343500

343000

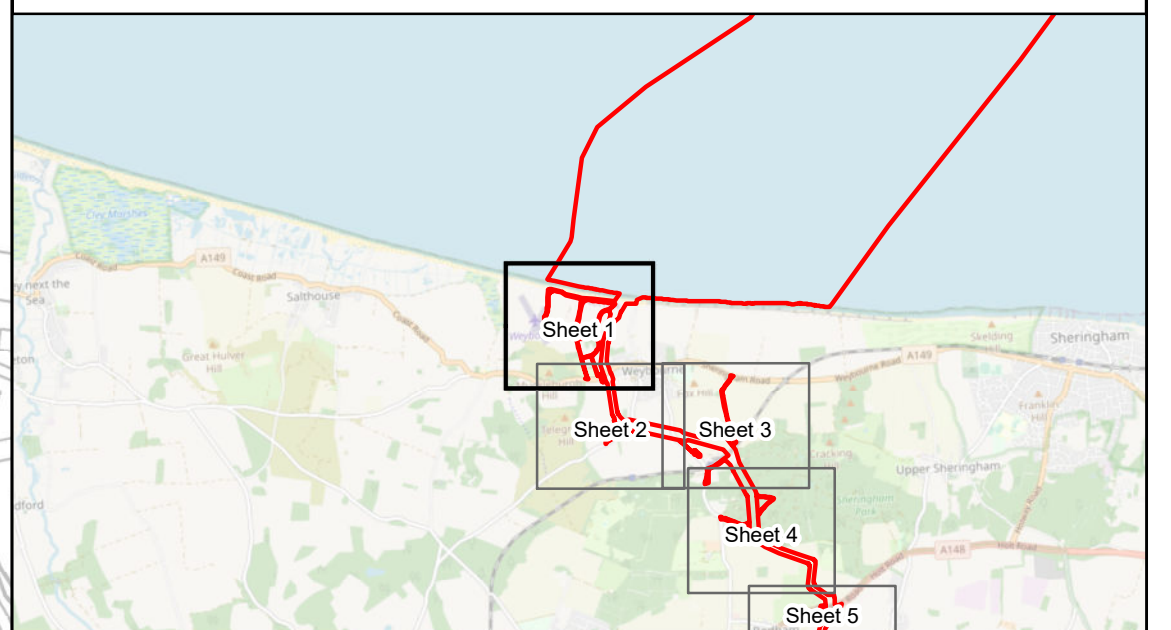
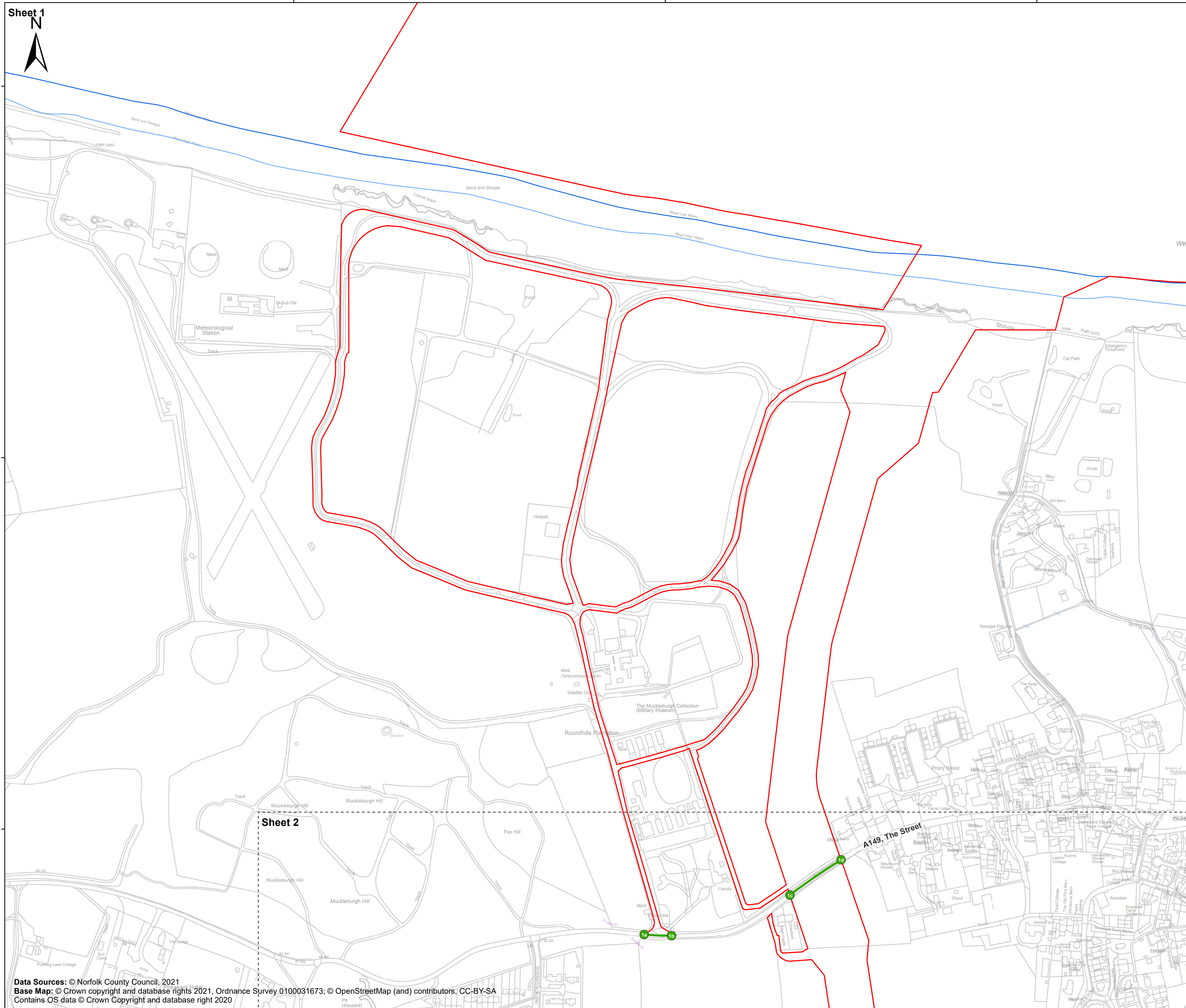
# Sheringham Shoal and Dudgeon Extension Projects

Title:  
Streets (to be temporarily stopped up) Plan  
Sheet 1 of 40

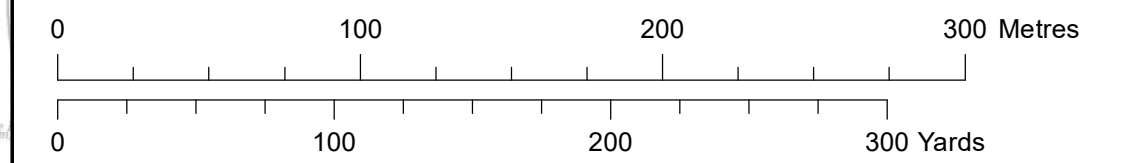
APFP Regulations Reference: 5(2)(k)  
Application Doc. no.: 2.10

### Legend:

- Order Limits
- Sheet Boundary
- Mean Low Water (Springs)
- Mean High Water (Springs)
- Street to be temporarily stopped up
- Street points referred to in Schedule 5 of the DCO



Coordinate Reference System: British National Grid  
Transformation WGS84: OSGB\_1936\_To\_WGS\_1984\_7



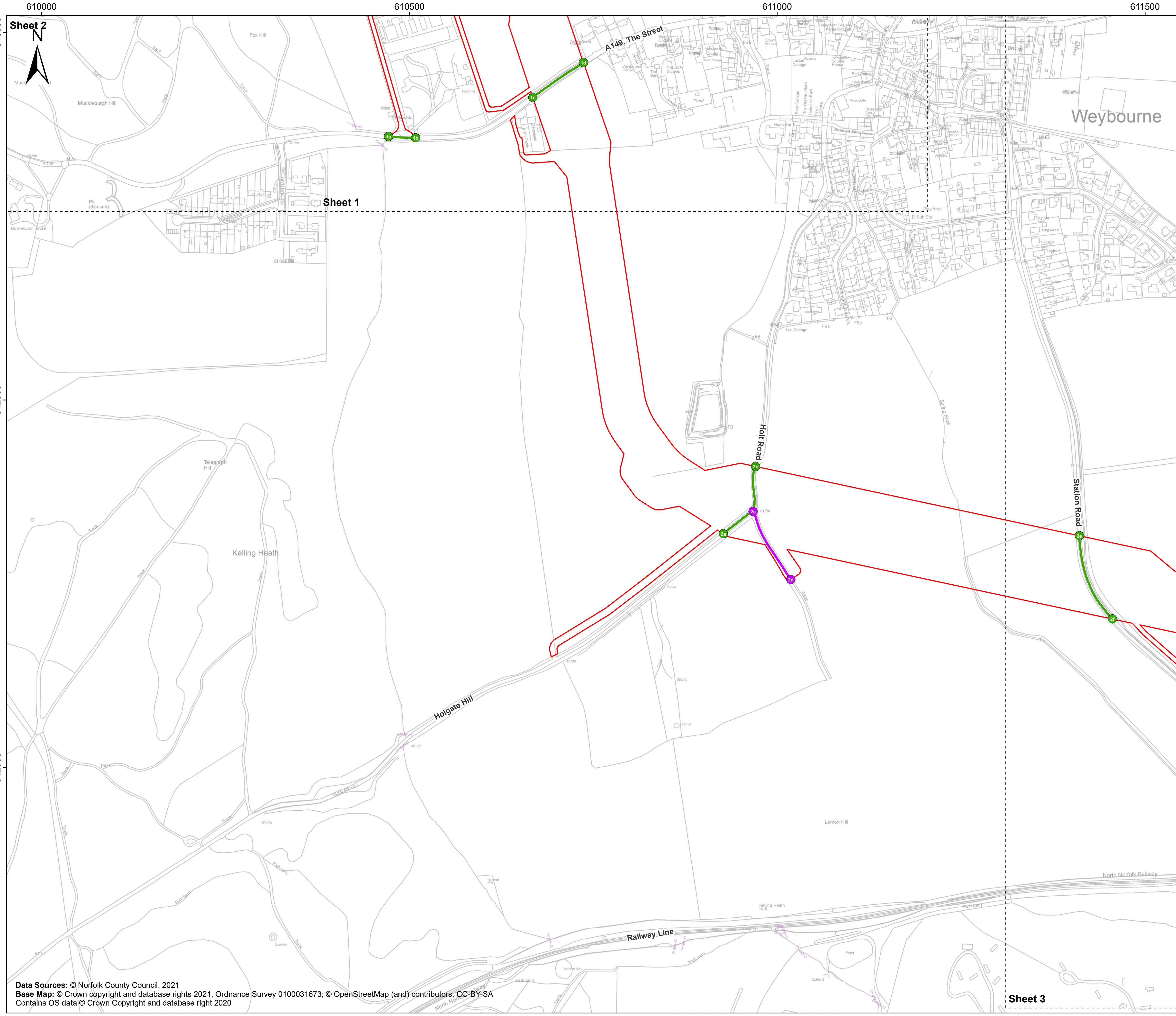
Scale: 1:2,500      Scale at size: A1

Equinor Doc. no.: C282-RH-Z-GA-00002

F	13/06/2023	Sixth Issue	GC	ST	FM
E	04/04/2023	Fifth Issue Updated issue – material change	DE	ST	FM
D	25/10/2022	Forth Issue	GC	ST	FM
C	13/10/2022	Third Issue	GC	ST	FM
REV	DATE	STATUS	DRW	CHK	APR

Data Sources: © Norfolk County Council, 2021  
Base Map: © Crown copyright and database rights 2021, Ordnance Survey 0100031673; © OpenStreetMap (and) contributors, CC-BY-SA  
Contains OS data © Crown Copyright and database right 2020



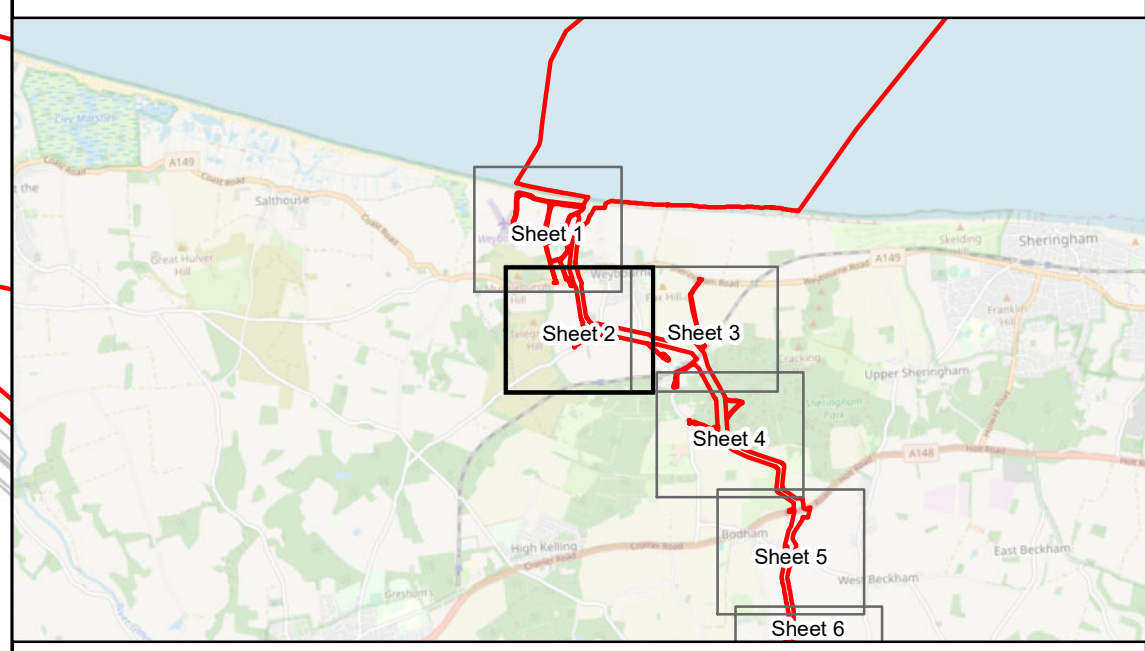


# Sheringham Shoal and Dudgeon Extension Projects

Title:  
Streets (to be temporarily stopped up) Plan  
Sheet 2 of 40

APFP Regulations Reference: 5(2)(k)  
Application Doc. no.: 2.10

- Legend:
- Order Limits
  - Sheet Boundary
  - Street to be temporarily stopped up
  - Private road/track to be temporarily stopped up
  - Street points referred to in Schedule 5 of the DCO
  - Private track points referred to in Schedule 5 of the DCO



Coordinate Reference System: British National Grid  
Transformation WGS84: OSGB\_1936\_To\_WGS\_1984\_7

0 100 200 300 Metres  
0 100 200 300 Yards

Scale: 1:2,500 Scale at size: A1

Equinor Doc. no.: C282-RH-Z-GA-00002

REV	DATE	STATUS	DRW	CHK	APR
F	13/06/2023	Sixth Issue	GC	ST	FM
E	04/04/2023	Fifth Issue Updated issue – material change	DE	ST	FM
D	25/10/2022	Fourth Issue	GC	ST	FM
C	13/10/2022	Third Issue	GC	ST	FM

Data Sources: © Norfolk County Council, 2021  
Base Map: © Crown copyright and database rights 2021, Ordnance Survey 0100031673; © OpenStreetMap (and) contributors, CC-BY-SA  
Contains OS data © Crown Copyright and database right 2020



Sheet 3

611500

612000

612500

343000

342500

342000

Sheet 2

Sheet 3



Weybourne

Fox Hill

A149, Sheringham Road

North Norfolk Railway

Weybourne Wood

Sheet 4

Sandy Hill Lane

Railway Line

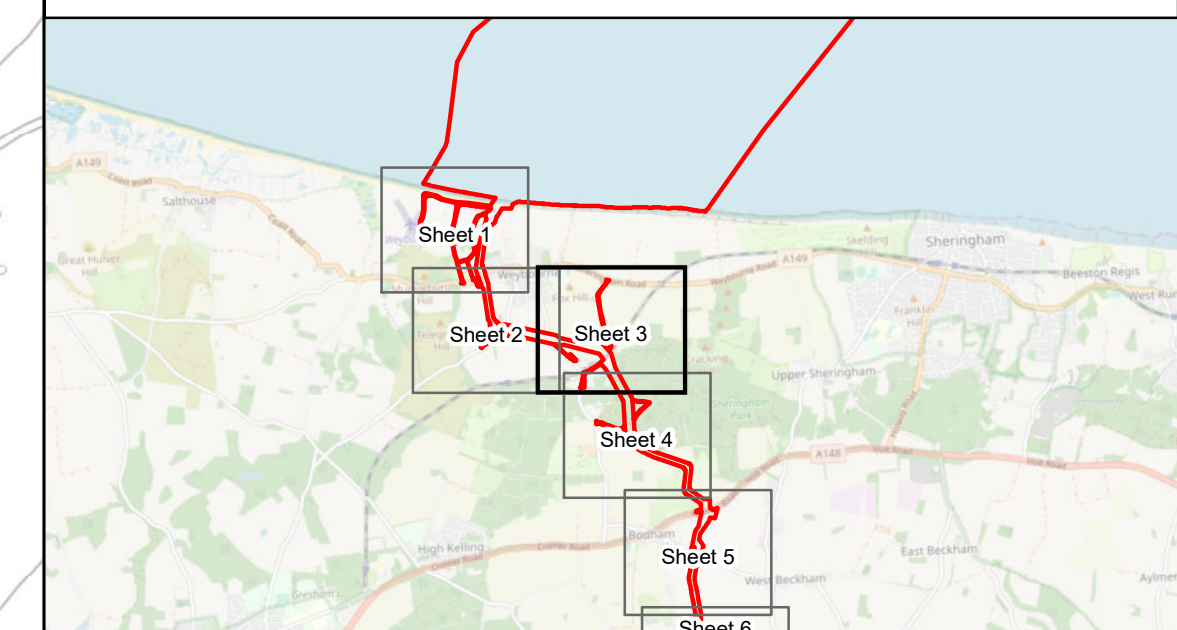
# Sheringham Shoal and Dudgeon Extension Projects

Title:  
Streets (to be temporarily stopped up) Plan  
Sheet 3 of 40

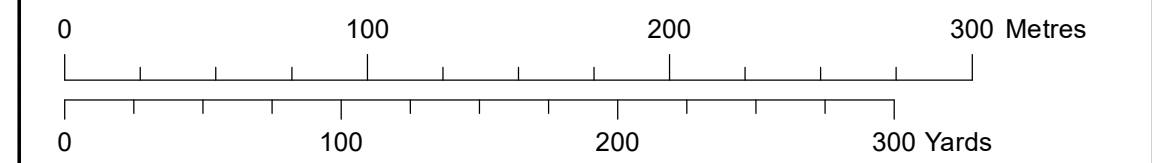
APFP Regulations Reference: 5(2)(k)  
Application Doc. no.: 2.10

### Legend:

- Order Limits
- Sheet Boundary
- Street to be temporarily stopped up
- Private road/track to be temporarily stopped up
- Street points referred to in Schedule 5 of the DCO
- Private track points referred to in Schedule 5 of the DCO



Coordinate Reference System: British National Grid  
Transformation WGS84: OSGB\_1936\_To\_WGS\_1984\_7



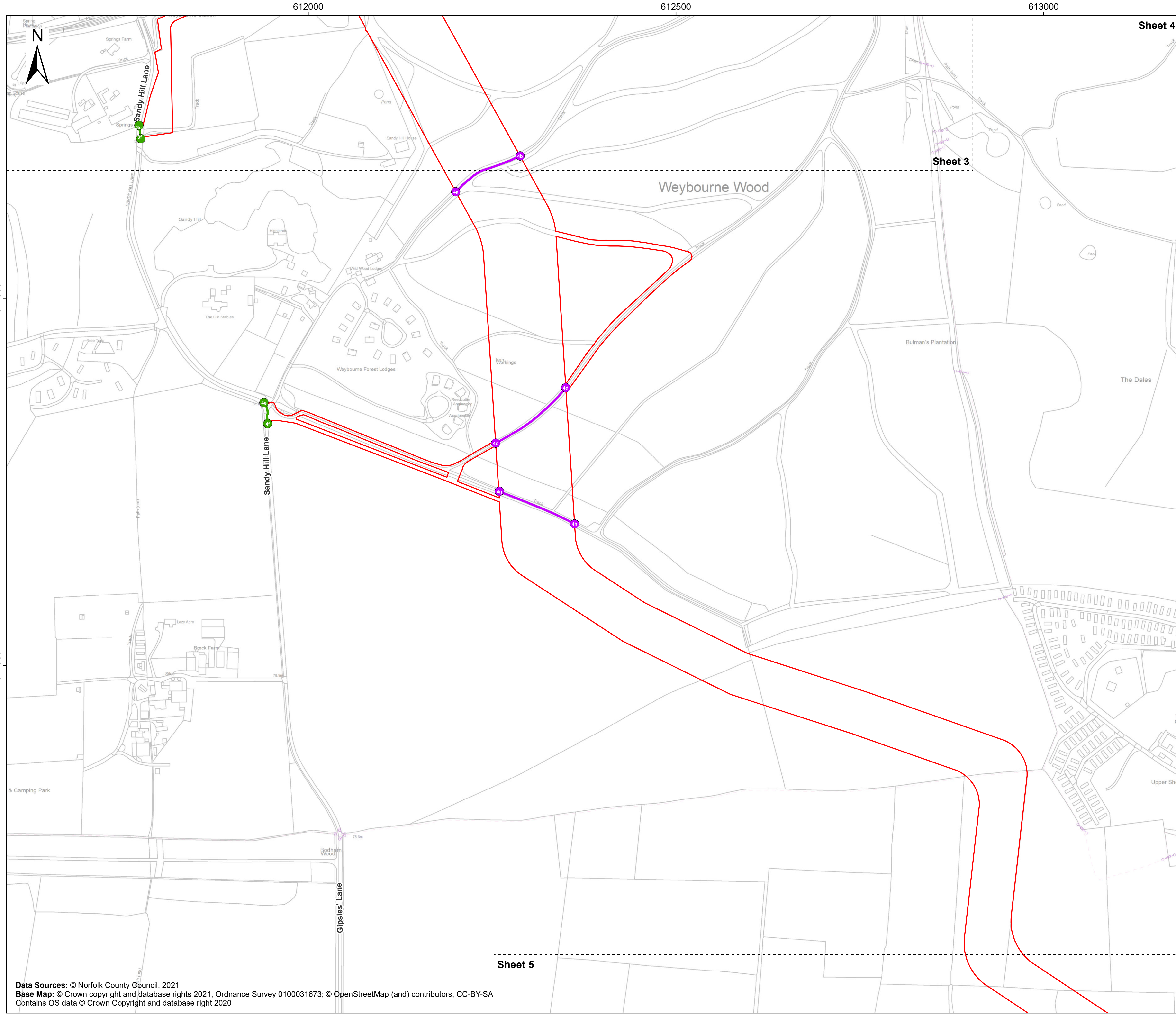
Scale: 1:2,500      Scale at size: A1

Equinor Doc. no.: C282-RH-Z-GA-00002

REV	DATE	STATUS	DRW	CHK	APR
F	13/06/2023	Sixth Issue	GC	ST	FM
E	04/04/2023	Fifth Issue Updated issue – material change	DE	ST	FM
D	25/10/2022	Fourth Issue	GC	ST	FM
C	13/10/2022	Third Issue	GC	ST	FM

Data Sources: © Norfolk County Council, 2021.  
Base Map: © Crown copyright and database rights 2021; Ordnance Survey 0100031673; © OpenStreetMap (and) contributors, CC-BY-SA  
Contains OS data © Crown Copyright and database right 2020





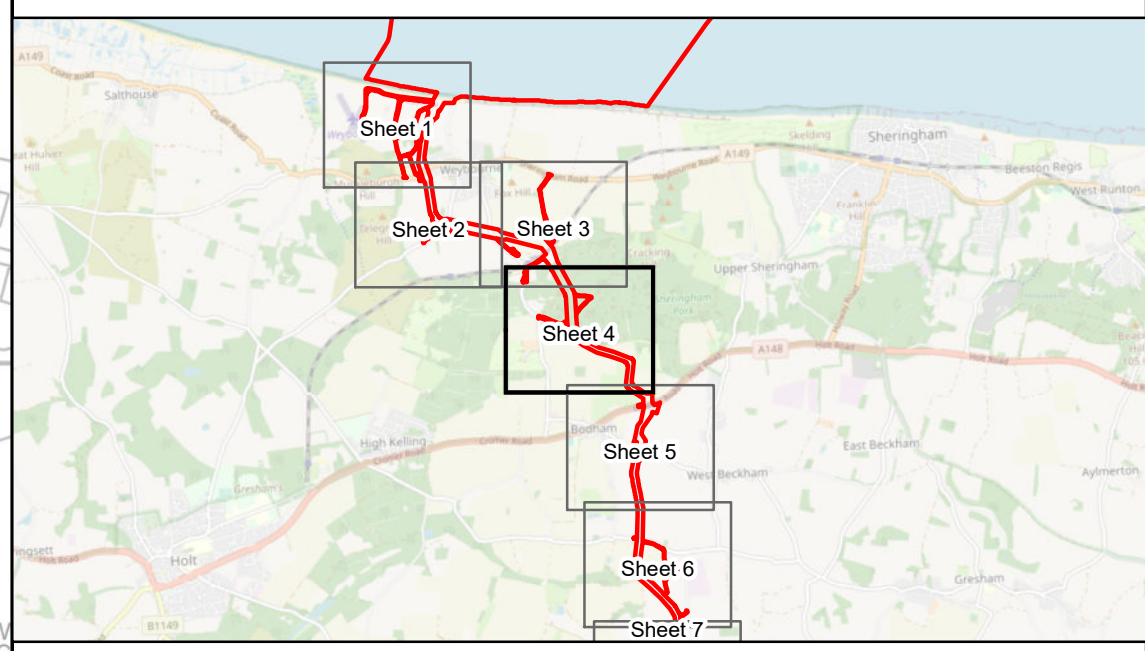
Sheet 4

# Sheringham Shoal and Dudgeon Extension Projects

Title:  
Streets (to be temporarily stopped up) Plan  
Sheet 4 of 40

APFP Regulations Reference: 5(2)(k)  
Application Doc. no.: 2.10

- Legend:
- Order Limits
  - Sheet Boundary
  - Street to be temporarily stopped up
  - Private road/track to be temporarily stopped up
  - Street points referred to in Schedule 5 of the DCO
  - Private track points referred to in Schedule 5 of the DCO



Coordinate Reference System: British National Grid  
Transformation WGS84: OSGB\_1936\_To\_WGS\_1984\_7

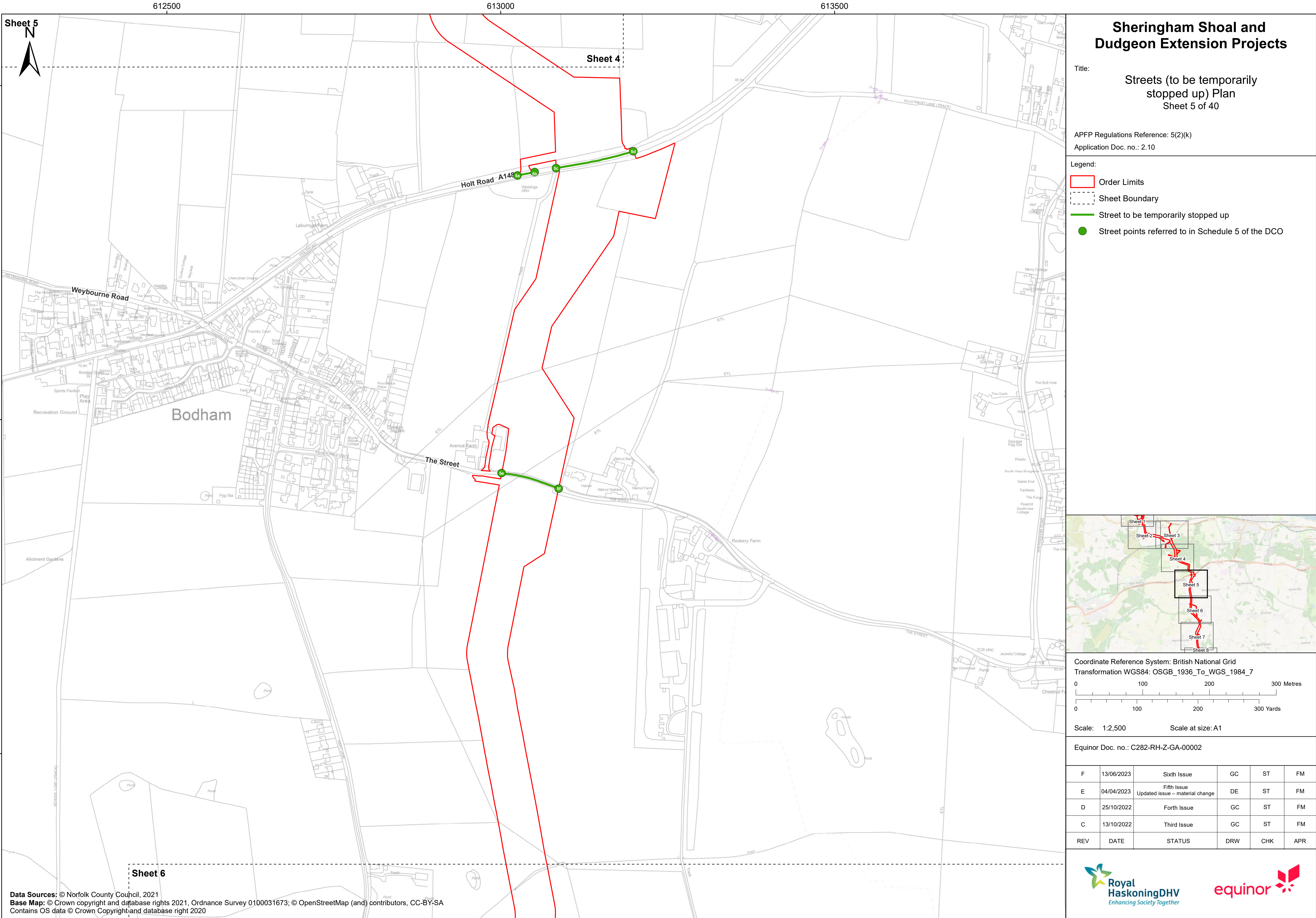
Scale: 1:2,500      Scale at size: A1

Equinor Doc. no.: C282-RH-Z-GA-00002

REV	DATE	STATUS	DRW	CHK	APR
F	13/06/2023	Sixth Issue	GC	ST	FM
E	04/04/2023	Fifth Issue Updated issue – material change	DE	ST	FM
D	25/10/2022	Fourth Issue	GC	ST	FM
C	13/10/2022	Third Issue	GC	ST	FM

Data Sources: © Norfolk County Council, 2021  
Base Map: © Crown copyright and database rights 2021, Ordnance Survey 0100031673; © OpenStreetMap (and) contributors, CC-BY-SA; Contains OS data © Crown Copyright and database right 2020



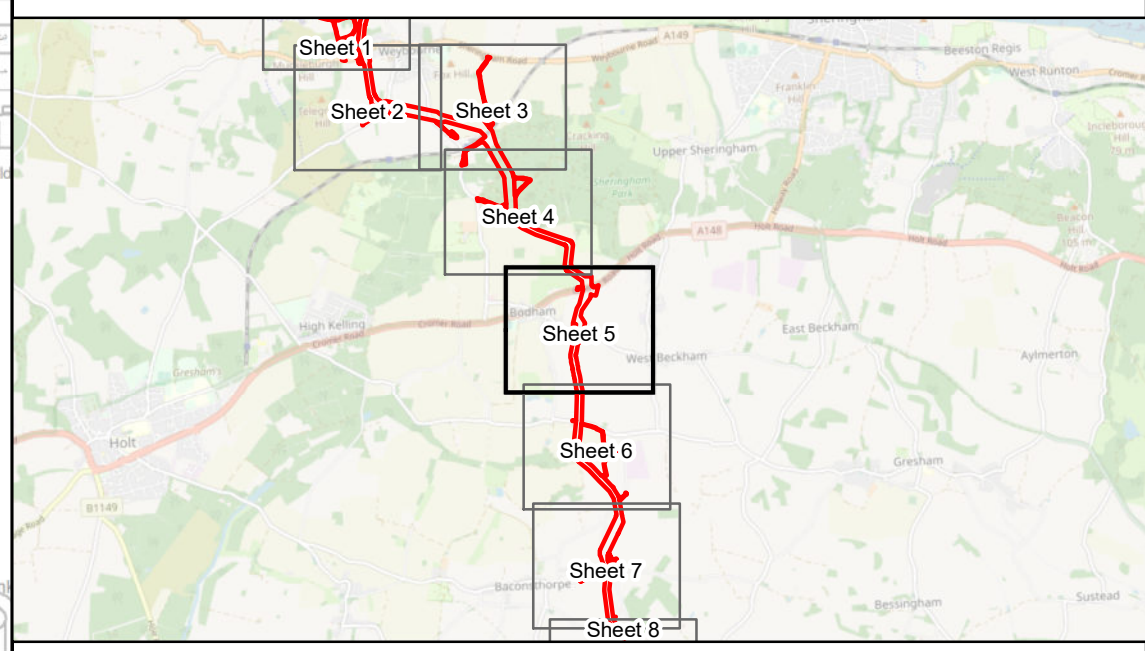


# Sheringham Shoal and Dudgeon Extension Projects

Title:  
Streets (to be temporarily stopped up) Plan  
Sheet 5 of 40

APFP Regulations Reference: 5(2)(k)  
Application Doc. no.: 2.10

- Legend:
- Order Limits
  - Sheet Boundary
  - Street to be temporarily stopped up
  - Street points referred to in Schedule 5 of the DCO



Coordinate Reference System: British National Grid  
Transformation WGS84: OSGB\_1936\_To\_WGS\_1984\_7

Scale: 1:2,500      Scale at size: A1

Equinor Doc. no.: C282-RH-Z-GA-00002

REV	DATE	STATUS	DRW	CHK	APR
F	13/06/2023	Sixth Issue	GC	ST	FM
E	04/04/2023	Fifth Issue Updated issue – material change	DE	ST	FM
D	25/10/2022	Forth Issue	GC	ST	FM
C	13/10/2022	Third Issue	GC	ST	FM

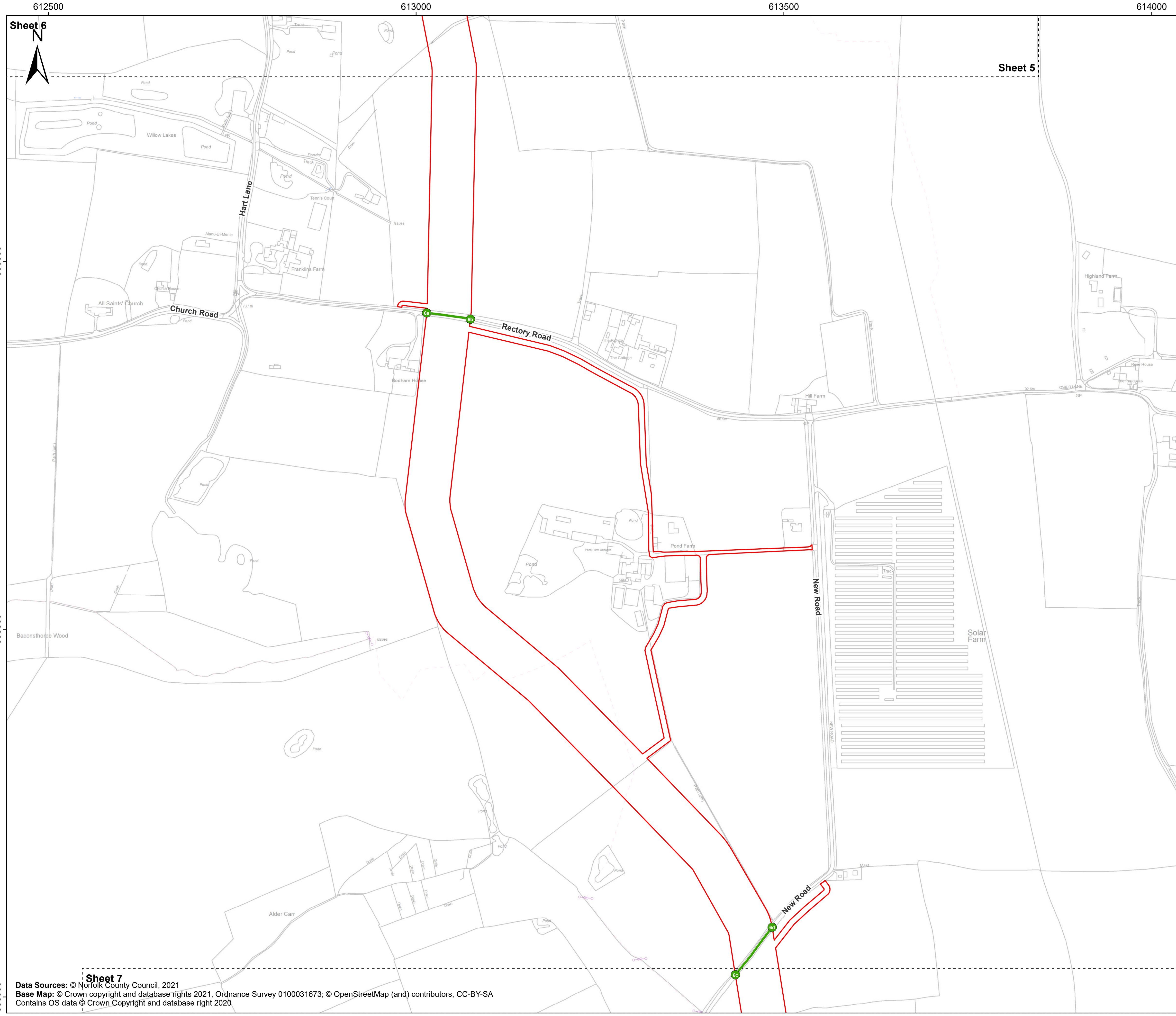
Sheet 5  
N

Sheet 4

Sheet 6

Data Sources: © Norfolk County Council, 2021  
Base Map: © Crown copyright and database rights 2021, Ordnance Survey 0100031673; © OpenStreetMap (and) contributors, CC-BY-SA  
Contains OS data © Crown Copyright and database right 2020



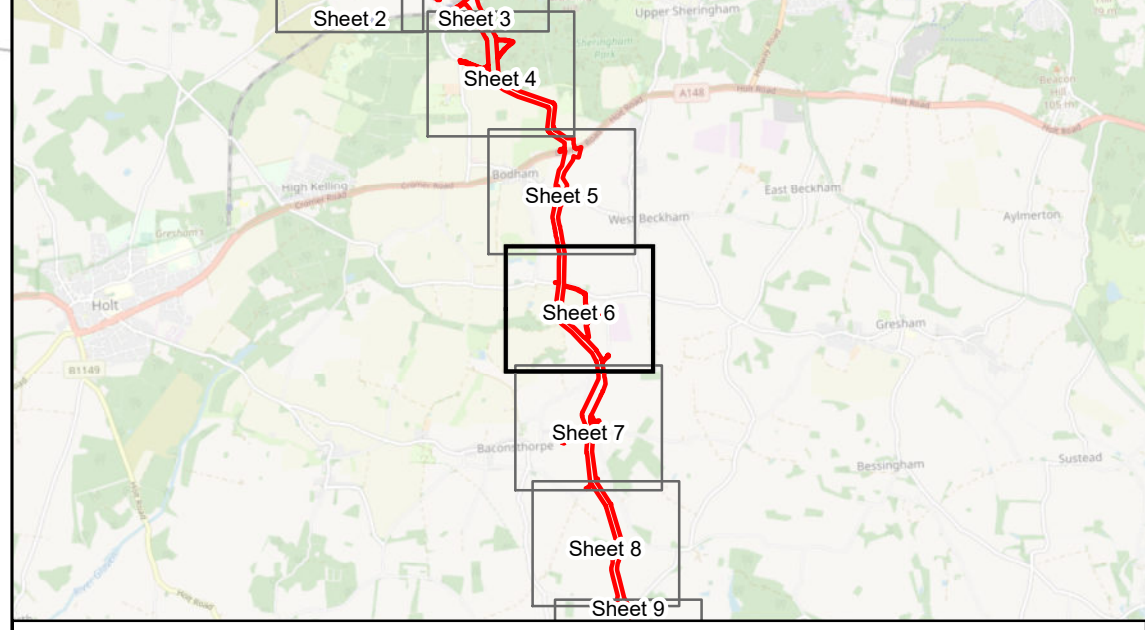


# Sheringham Shoal and Dudgeon Extension Projects

Title:  
Streets (to be temporarily stopped up) Plan  
Sheet 6 of 40

APFP Regulations Reference: 5(2)(k)  
Application Doc. no.: 2.10

- Legend:
- Order Limits
  - Sheet Boundary
  - Street to be temporarily stopped up
  - Street points referred to in Schedule 5 of the DCO



Coordinate Reference System: British National Grid  
Transformation WGS84: OSGB\_1936\_To\_WGS\_1984\_7

Scale: 1:2,500      Scale at size: A1

Equinor Doc. no.: C282-RH-Z-GA-00002

REV	DATE	STATUS	DRW	CHK	APR
F	13/06/2023	Sixth Issue	GC	ST	FM
E	04/04/2023	Fifth Issue Updated issue – material change	DE	ST	FM
D	25/10/2022	Forth Issue	GC	ST	FM
C	13/10/2022	Third Issue	GC	ST	FM

Sheet 7  
Data Sources: © Norfolk County Council, 2021  
Base Map: © Crown copyright and database rights 2021, Ordnance Survey 0100031673; © OpenStreetMap (and) contributors, CC-BY-SA  
Contains OS data © Crown Copyright and database right 2020





613000

613500

614000

Sheet 7

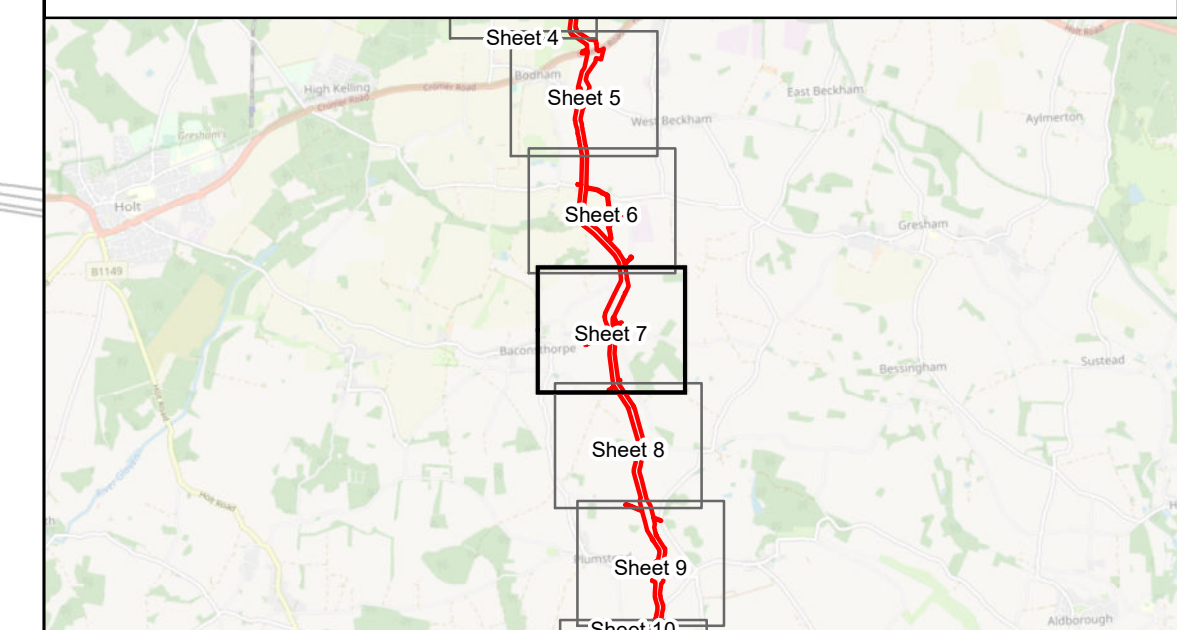
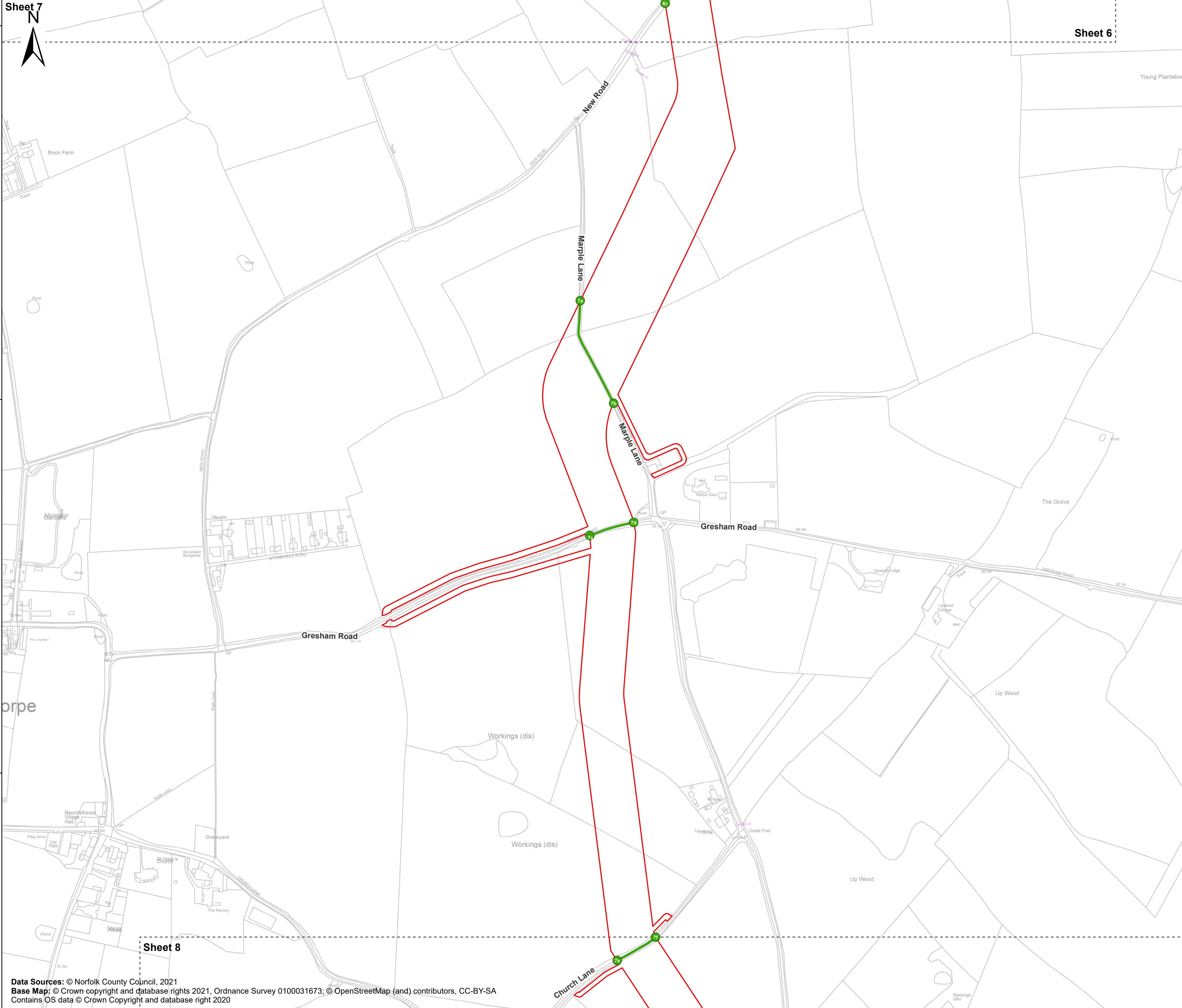
Sheet 6

# Sheringham Shoal and Dudgeon Extension Projects

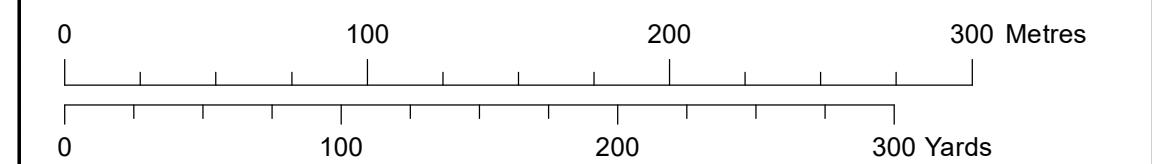
Title:  
Streets (to be temporarily stopped up) Plan  
Sheet 7 of 40

APFP Regulations Reference: 5(2)(k)  
Application Doc. no.: 2.10

- Legend:
- Order Limits
  - Sheet Boundary
  - Street to be temporarily stopped up
  - Street points referred to in Schedule 5 of the DCO



Coordinate Reference System: British National Grid  
Transformation WGS84: OSGB\_1936\_To\_WGS\_1984\_7



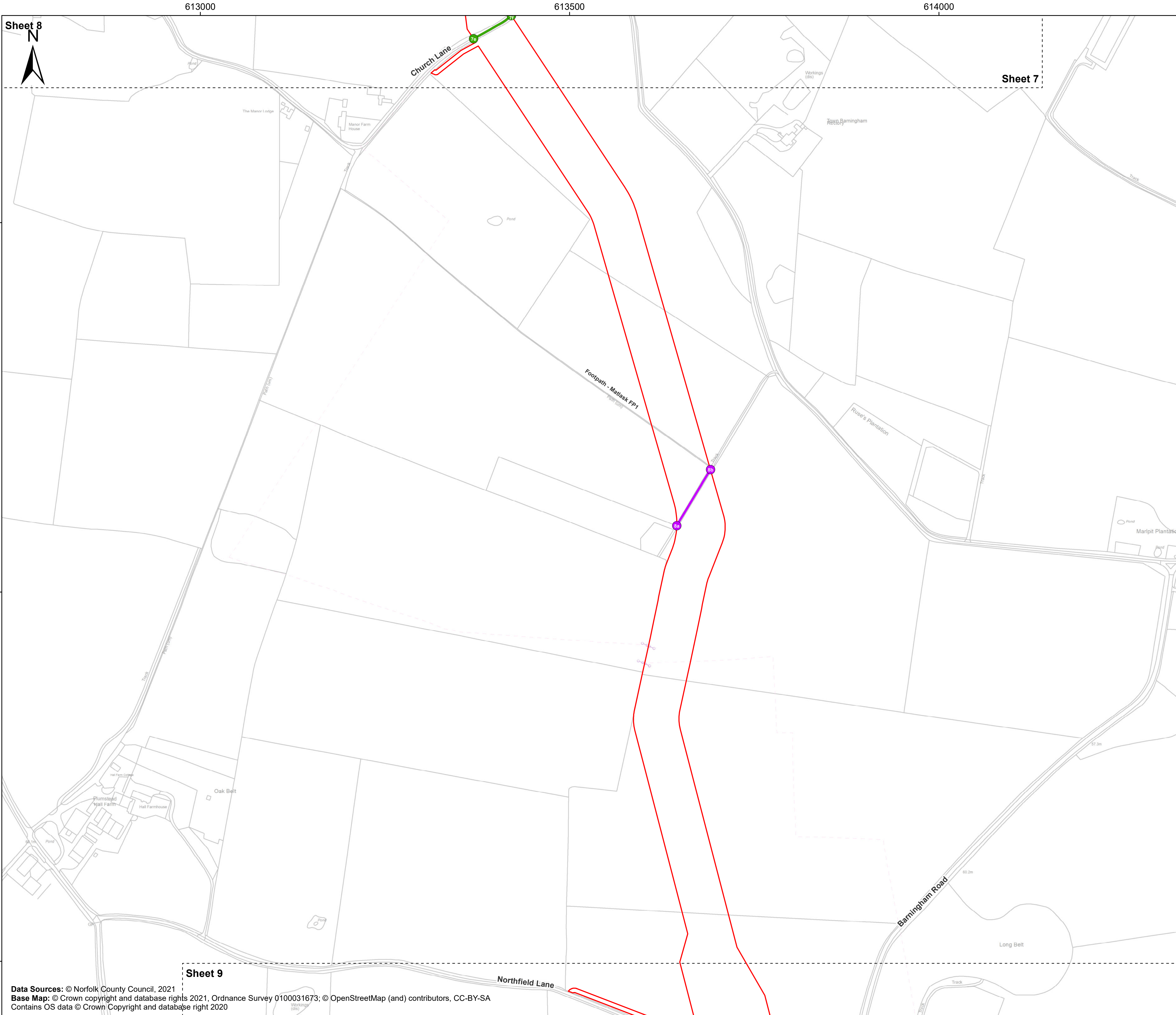
Scale: 1:2,500      Scale at size: A1

Equinor Doc. no.: C282-RH-Z-GA-00002

REV	DATE	STATUS	DRW	CHK	APR
F	13/06/2023	Sixth Issue	GC	ST	FM
E	04/04/2023	Fifth Issue Updated issue – material change	DE	ST	FM
D	25/10/2022	Fourth Issue	GC	ST	FM
C	13/10/2022	Third Issue	GC	ST	FM

Data Sources: © Norfolk County Council, 2021  
Base Map: © Crown copyright and database rights 2021, Ordnance Survey 0100031673; © OpenStreetMap (and) contributors, CC-BY-SA  
Contains OS data © Crown Copyright and database right 2020



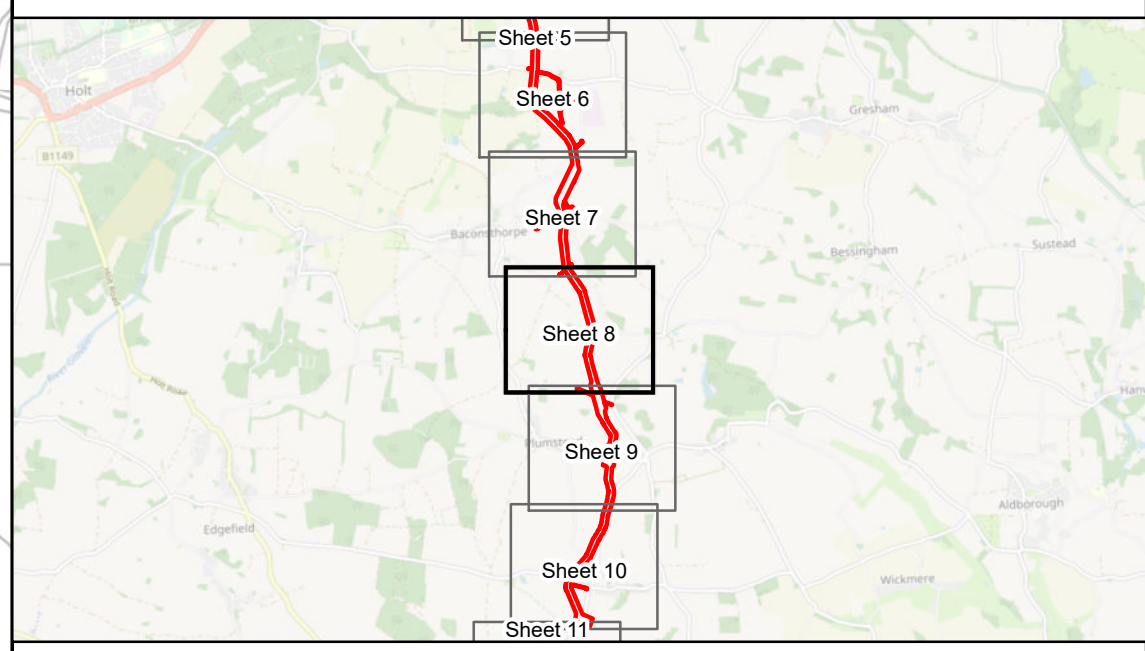


# Sheringham Shoal and Dudgeon Extension Projects

Title:  
Streets (to be temporarily stopped up) Plan  
Sheet 8 of 40

APFP Regulations Reference: 5(2)(k)  
Application Doc. no.: 2.10

- Legend:
- Order Limits
  - Sheet Boundary
  - Street to be temporarily stopped up
  - Private road/track to be temporarily stopped up
  - Street points referred to in Schedule 5 of the DCO
  - Private track points referred to in Schedule 5 of the DCO



Coordinate Reference System: British National Grid  
Transformation WGS84: OSGB\_1936\_To\_WGS\_1984\_7

Scale: 1:2,500      Scale at size: A1

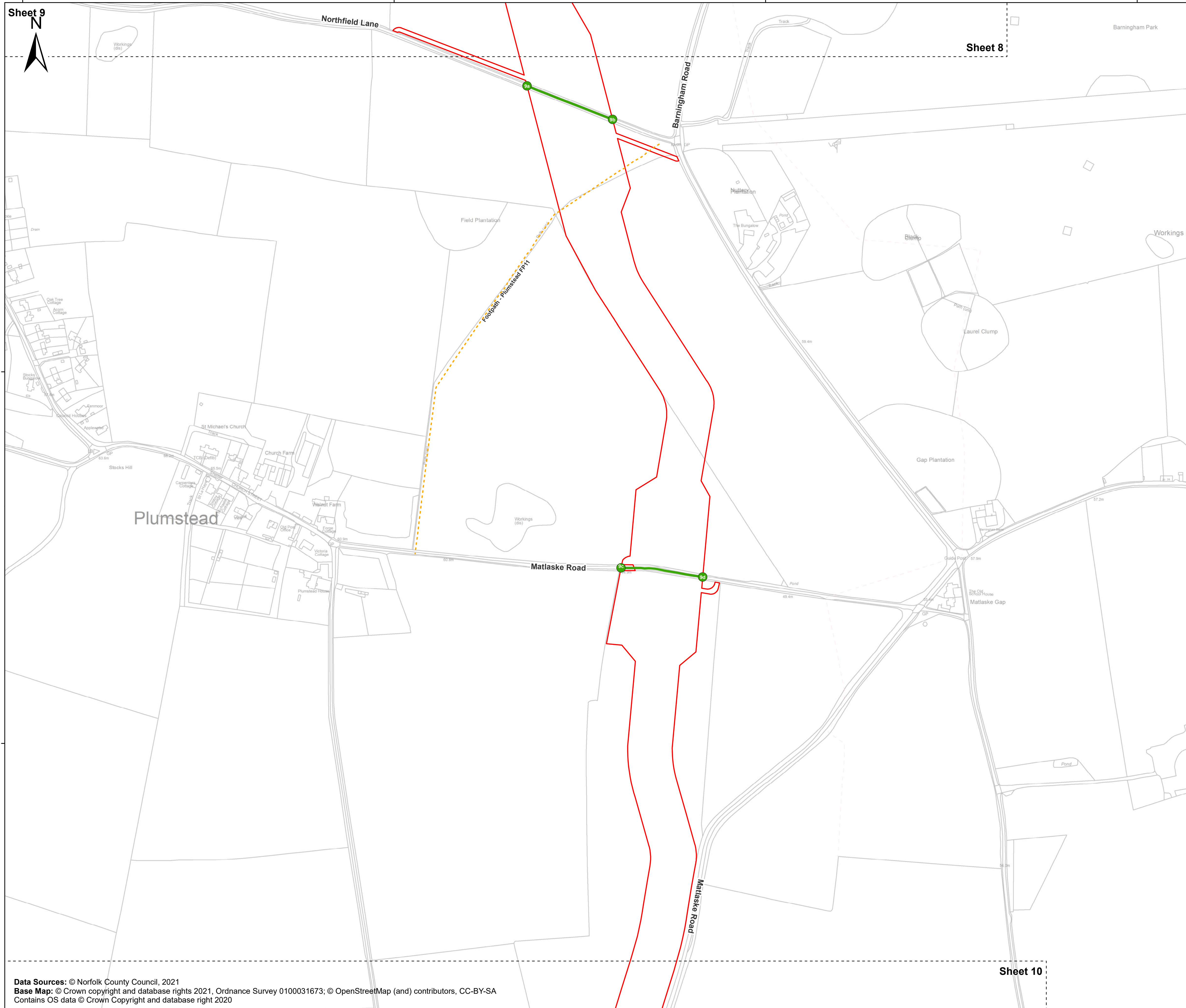
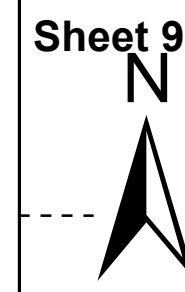
Equinor Doc. no.: C282-RH-Z-GA-00002

REV	DATE	STATUS	DRW	CHK	APR
F	13/06/2023	Sixth Issue	GC	ST	FM
E	04/04/2023	Fifth Issue Updated issue – material change	DE	ST	FM
D	25/10/2022	Forth Issue	GC	ST	FM
C	13/10/2022	Third Issue	GC	ST	FM

Data Sources: © Norfolk County Council, 2021  
Base Map: © Crown copyright and database rights 2021, Ordnance Survey 0100031673; © OpenStreetMap (and) contributors, CC-BY-SA  
Contains OS data © Crown Copyright and database right 2020



613000 613500 614000 614500

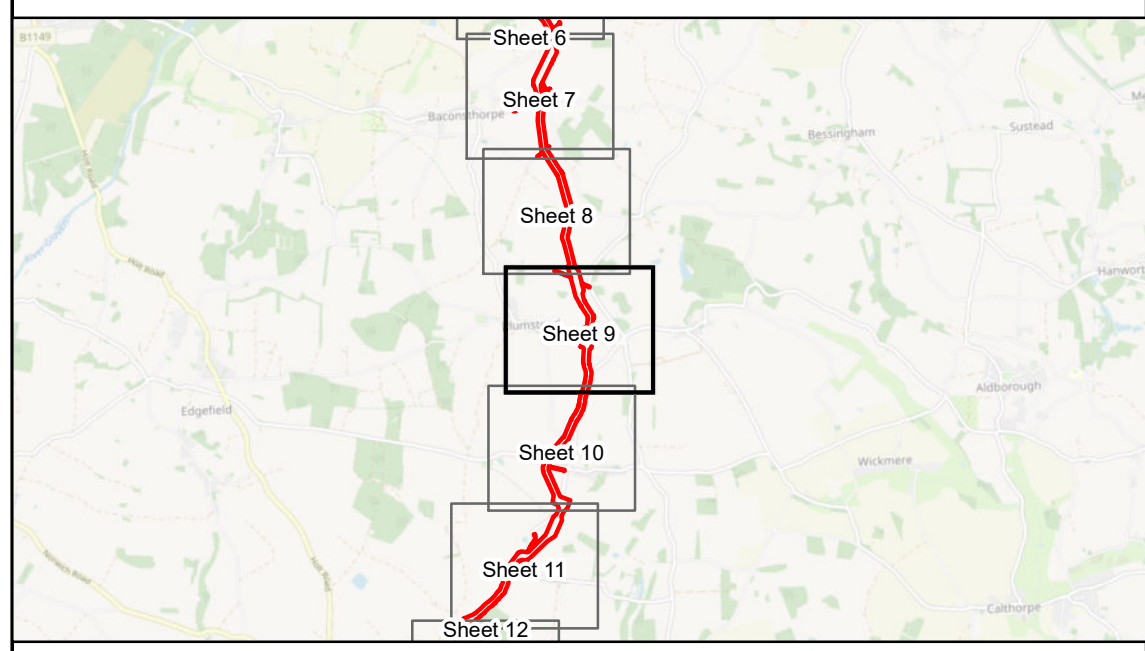


# Sheringham Shoal and Dudgeon Extension Projects

Title:  
Streets (to be temporarily stopped up) Plan  
Sheet 9 of 40

APFP Regulations Reference: 5(2)(k)  
Application Doc. no.: 2.10

- Legend:**
- Order Limits
  - Sheet Boundary
  - Street to be temporarily stopped up
  - Street points referred to in Schedule 5 of the DCO
- Public Right of Way (PRoW)**
- Footpath



Coordinate Reference System: British National Grid  
Transformation WGS84: OSGB\_1936\_To\_WGS\_1984\_7

Scale: 1:2,500 Scale at size: A1


Equinor Doc. no.: C282-RH-Z-GA-00002

REV	DATE	STATUS	DRW	CHK	APR
F	13/06/2023	Sixth Issue	GC	ST	FM
E	04/04/2023	Fifth Issue Updated issue – material change	DE	ST	FM
D	25/10/2022	Forth Issue	GC	ST	FM
C	13/10/2022	Third Issue	GC	ST	FM

Data Sources: © Norfolk County Council, 2021  
Base Map: © Crown copyright and database rights 2021, Ordnance Survey 0100031673; © OpenStreetMap (and) contributors, CC-BY-SA  
Contains OS data © Crown Copyright and database right 2020

Sheet 10





613000

613500

614000

Sheet 10

Sheet 9

334000

333500

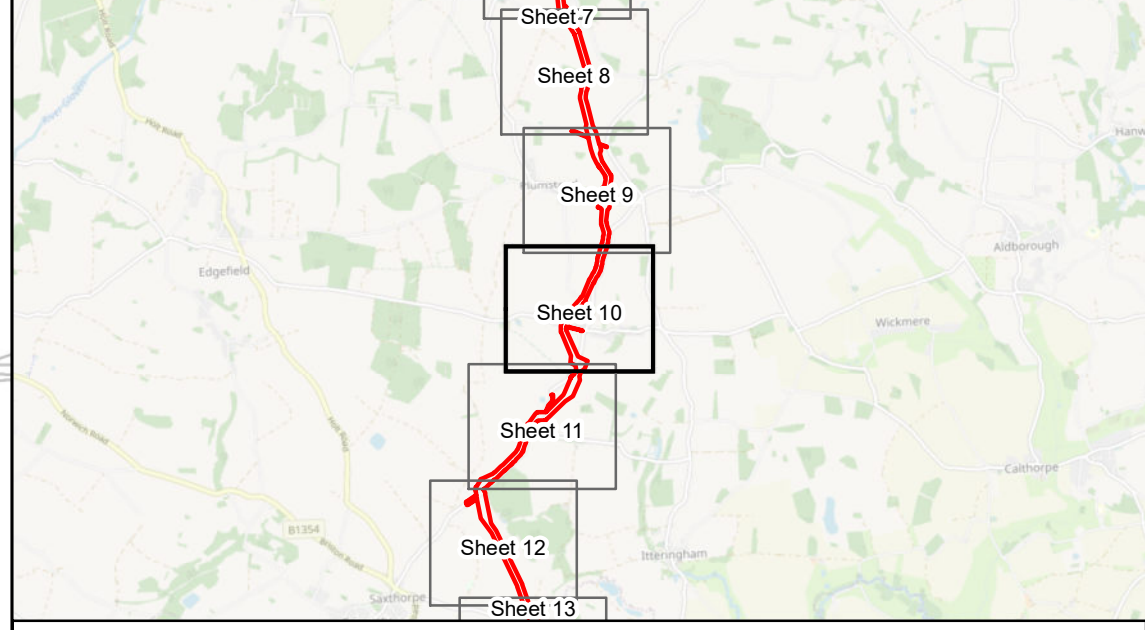
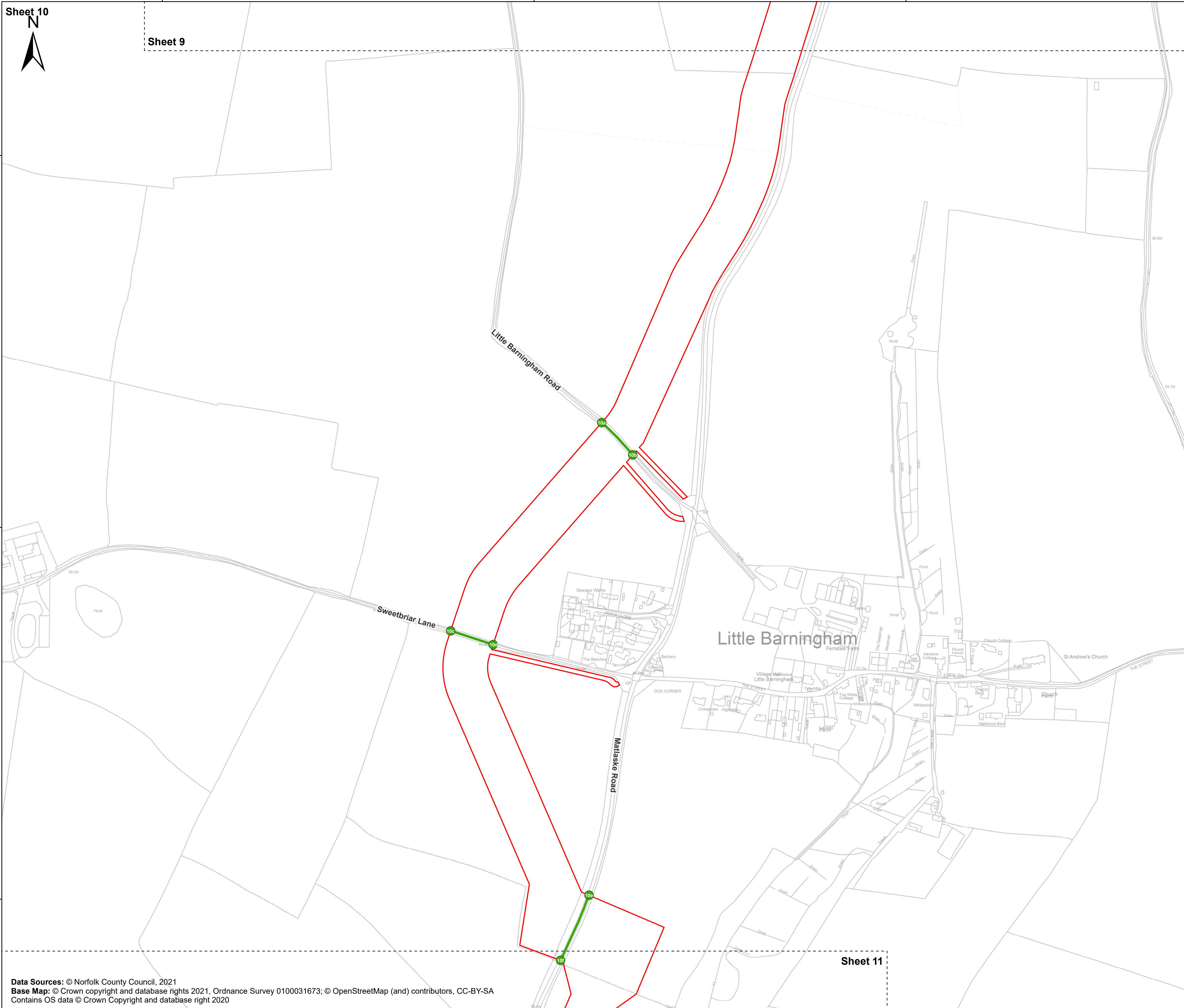
333000

# Sheringham Shoal and Dudgeon Extension Projects

Title:  
Streets (to be temporarily stopped up) Plan  
Sheet 10 of 40

APFP Regulations Reference: 5(2)(k)  
Application Doc. no.: 2.10

- Legend:
- Order Limits
  - Sheet Boundary
  - Street to be temporarily stopped up
  - Street points referred to in Schedule 5 of the DCO



Coordinate Reference System: British National Grid  
Transformation WGS84: OSGB\_1936\_To\_WGS\_1984\_7

Scale: 1:2,500      Scale at size: A1

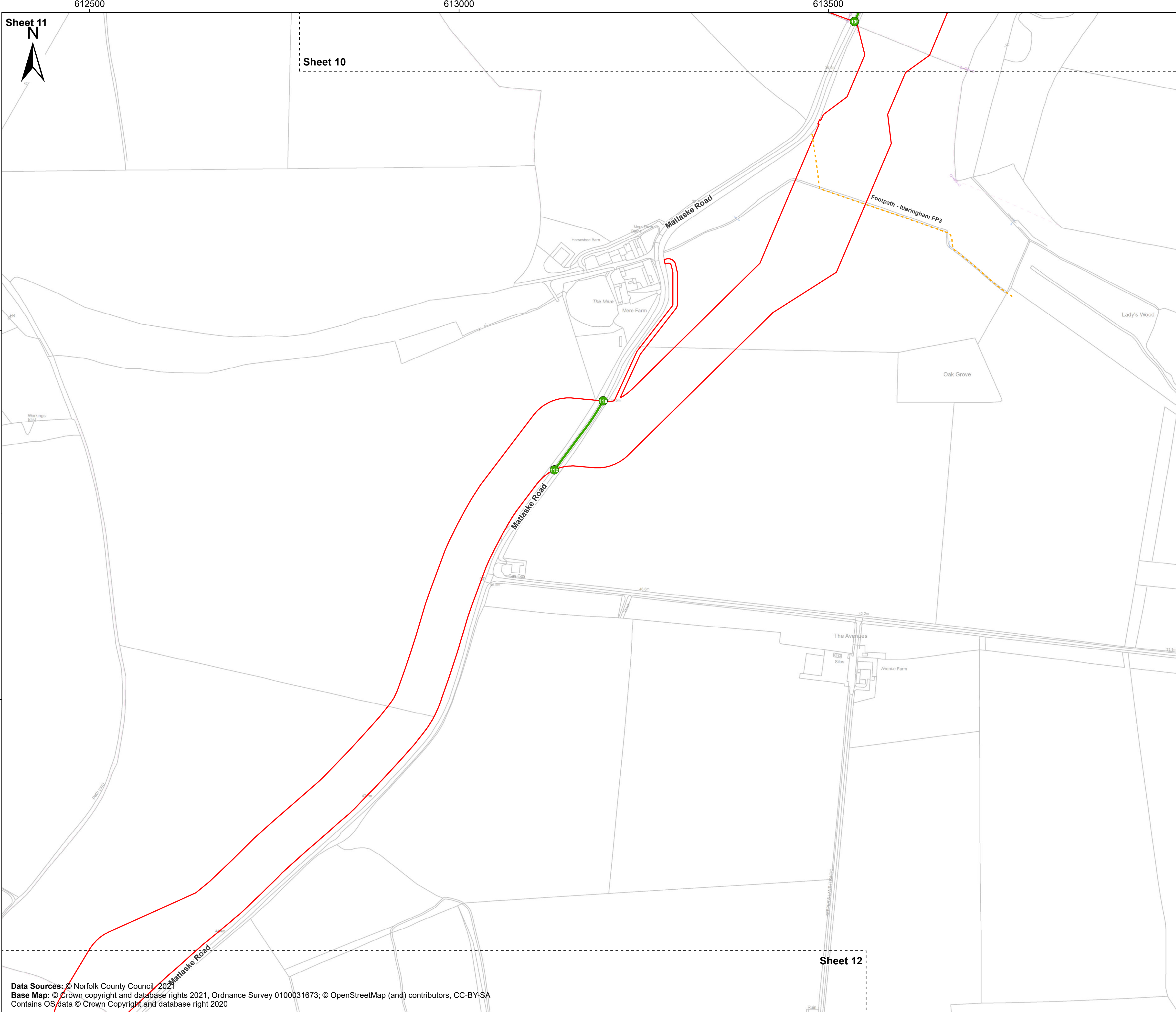
Equinor Doc. no.: C282-RH-Z-GA-00002

REV	DATE	STATUS	DRW	CHK	APR
F	13/06/2023	Sixth Issue	GC	ST	FM
E	04/04/2023	Fifth Issue Updated issue – material change	DE	ST	FM
D	25/10/2022	Fourth Issue	GC	ST	FM
C	13/10/2022	Third Issue	GC	ST	FM

Data Sources: © Norfolk County Council, 2021  
Base Map: © Crown copyright and database rights 2021, Ordnance Survey 0100031673; © OpenStreetMap (and) contributors, CC-BY-SA  
Contains OS data © Crown Copyright and database right 2020



Sheet 11

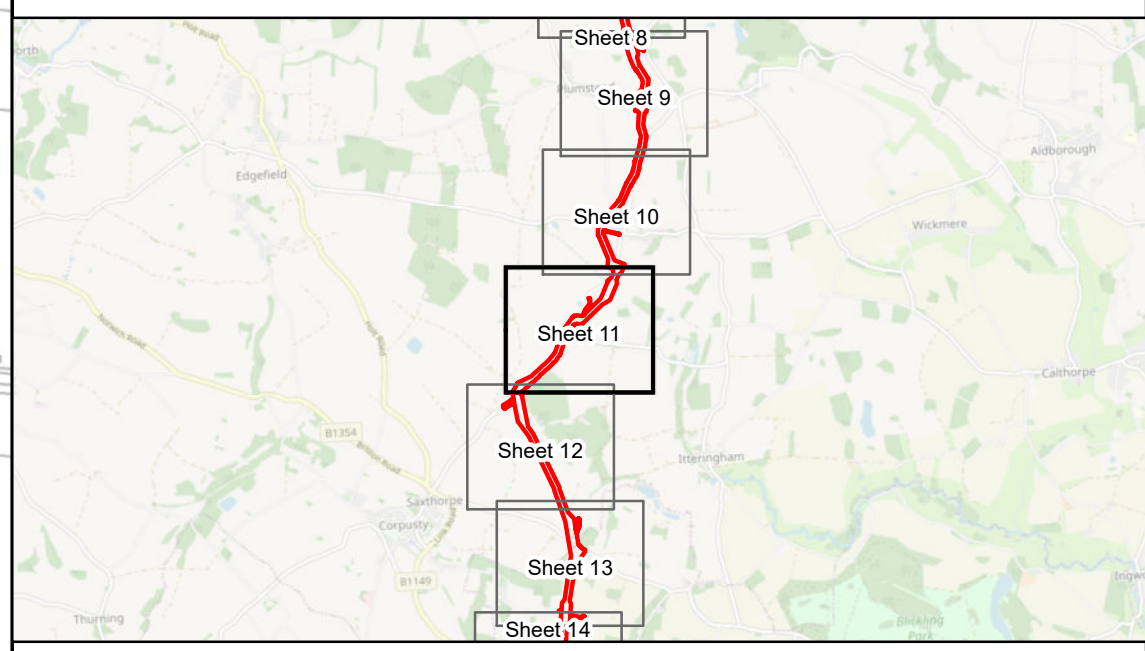


# Sheringham Shoal and Dudgeon Extension Projects

Title:  
Streets (to be temporarily stopped up) Plan  
Sheet 11 of 40

APFP Regulations Reference: 5(2)(k)  
Application Doc. no.: 2.10

- Legend:
- Order Limits
  - Sheet Boundary
  - Street to be temporarily stopped up
  - Street points referred to in Schedule 5 of the DCO
- Public Right of Way (PRoW)**
- Footpath



Coordinate Reference System: British National Grid  
Transformation WGS84: OSGB\_1936\_To\_WGS\_1984\_7

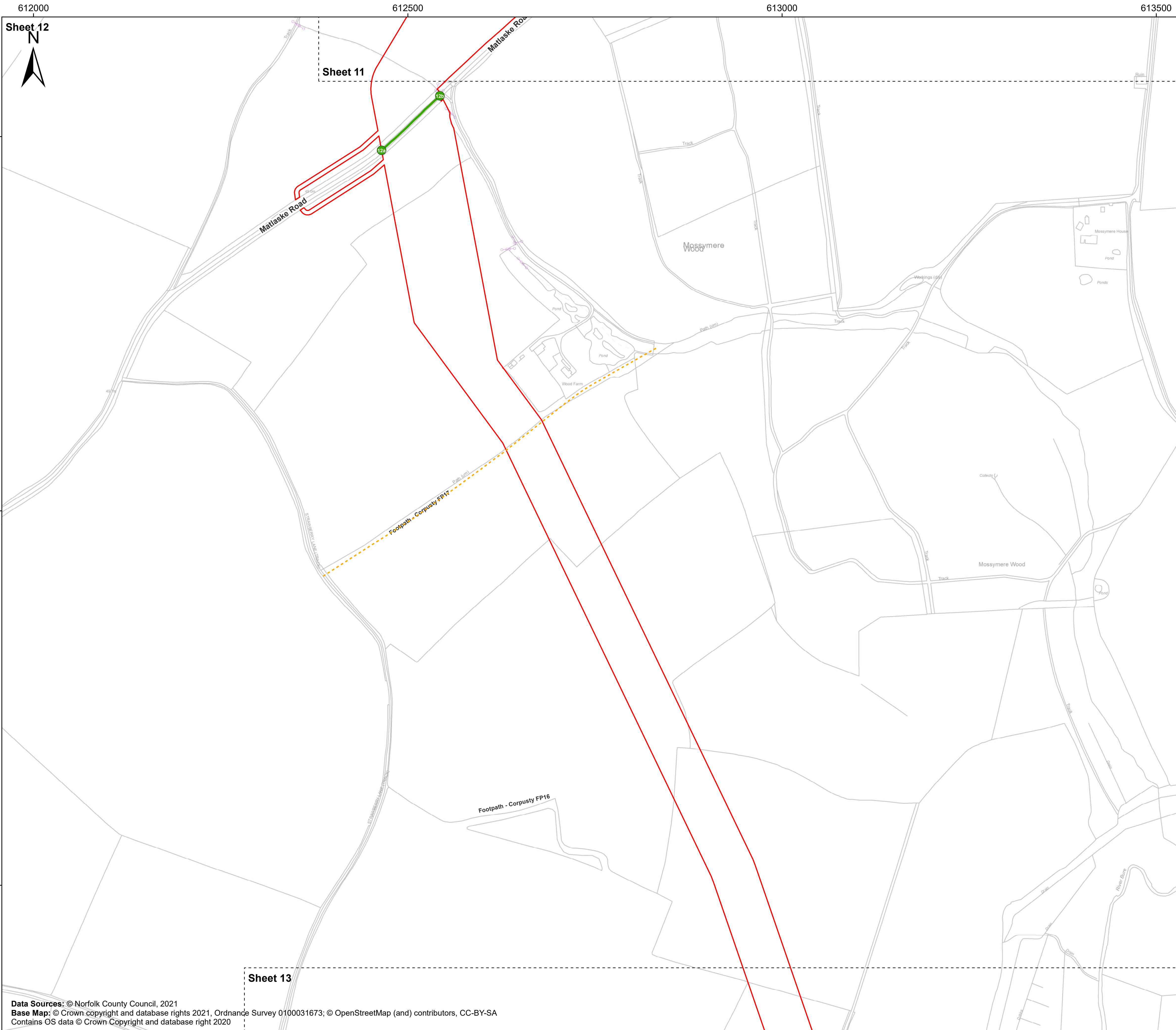
Scale: 1:2,500      Scale at size: A1

Equinor Doc. no.: C282-RH-Z-GA-00002

REV	DATE	STATUS	DRW	CHK	APR
F	13/06/2023	Sixth Issue	GC	ST	FM
E	04/04/2023	Fifth Issue Updated issue – material change	DE	ST	FM
D	25/10/2022	Fourth Issue	GC	ST	FM
C	13/10/2022	Third Issue	GC	ST	FM

Data Sources: © Norfolk County Council, 2023  
Base Map: © Crown copyright and database rights 2021, Ordnance Survey 0100031673; © OpenStreetMap (and) contributors, CC-BY-SA  
Contains OS data © Crown Copyright and database right 2020





Sheet 12  
N

Sheet 11

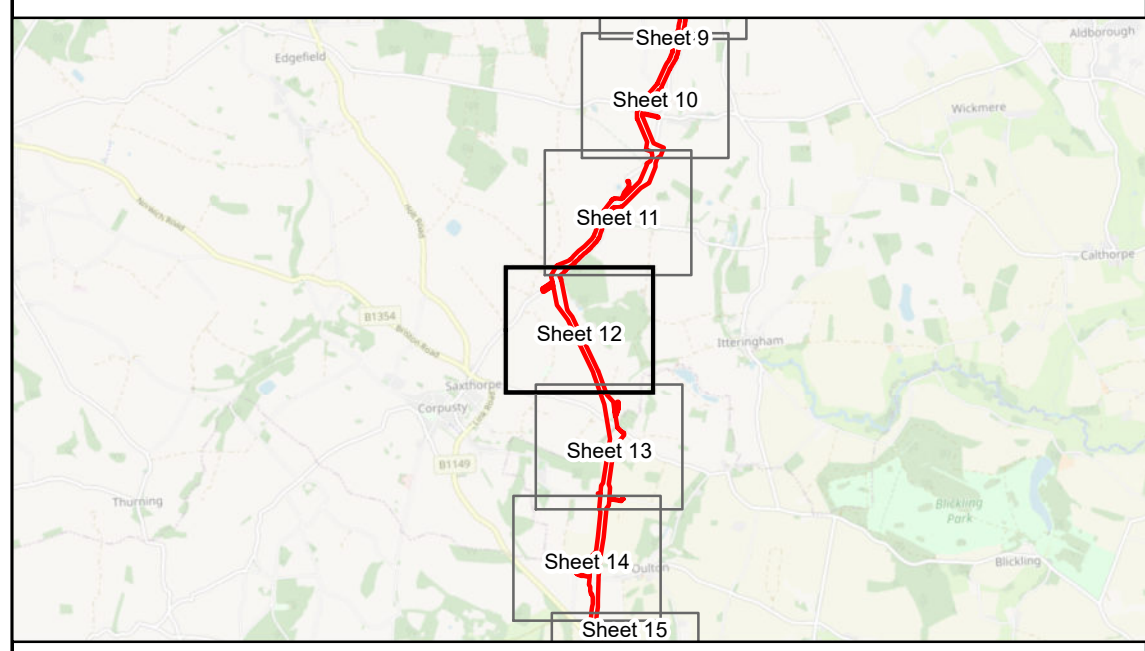
Sheet 13

### Sheringham Shoal and Dudgeon Extension Projects

Title: Streets (to be temporarily stopped up) Plan  
Sheet 12 of 40

APFP Regulations Reference: 5(2)(k)  
Application Doc. no.: 2.10

- Legend:**
- Order Limits
  - Sheet Boundary
  - Street to be temporarily stopped up
  - Street points referred to in Schedule 5 of the DCO
- Public Right of Way (PRoW)**
- Footpath



Coordinate Reference System: British National Grid  
Transformation WGS84: OSGB\_1936\_To\_WGS\_1984\_7

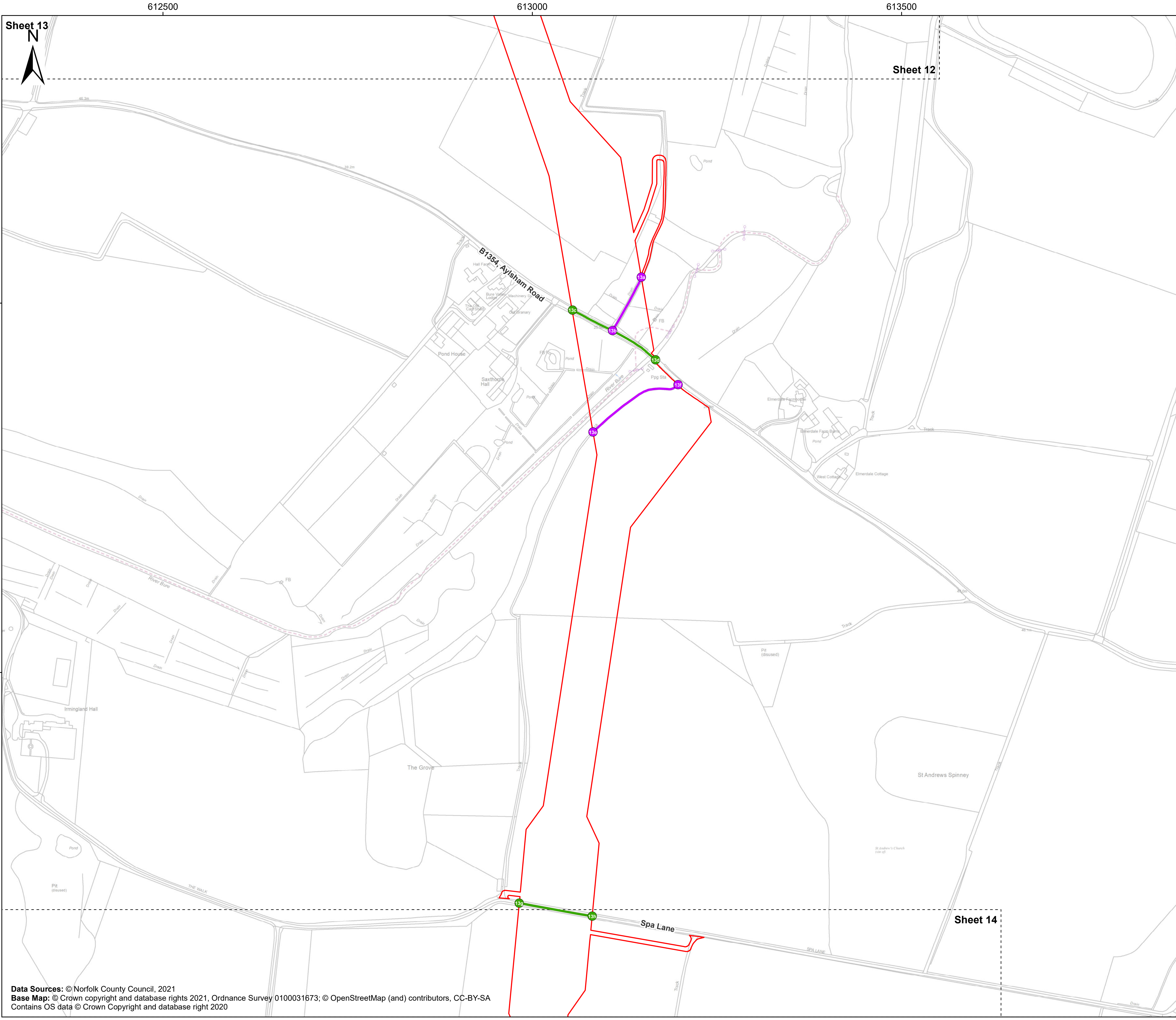
Scale: 1:2,500      Scale at size: A1

Equinor Doc. no.: C282-RH-Z-GA-00002

REV	DATE	STATUS	DRW	CHK	APR
F	13/06/2023	Sixth Issue	GC	ST	FM
E	04/04/2023	Fifth Issue Updated issue – material change	DE	ST	FM
D	25/10/2022	Forth Issue	GC	ST	FM
C	13/10/2022	Third Issue	GC	ST	FM

Data Sources: © Norfolk County Council, 2021  
Base Map: © Crown copyright and database rights 2021, Ordnance Survey 0100031673; © OpenStreetMap (and) contributors, CC-BY-SA  
Contains OS data © Crown Copyright and database right 2020



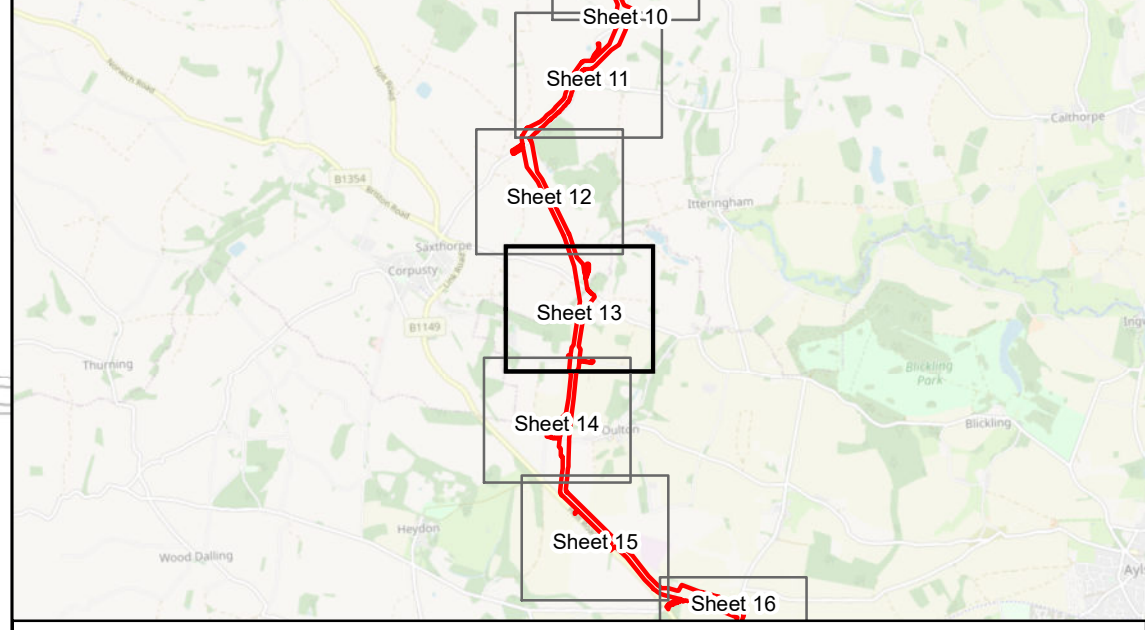


# Sheringham Shoal and Dudgeon Extension Projects

Title:  
Streets (to be temporarily stopped up) Plan  
Sheet 13 of 40

APFP Regulations Reference: 5(2)(k)  
Application Doc. no.: 2.10

- Legend:
- Order Limits
  - Sheet Boundary
  - Street to be temporarily stopped up
  - Private road/track to be temporarily stopped up
  - Street points referred to in Schedule 5 of the DCO
  - Private track points referred to in Schedule 5 of the DCO



Coordinate Reference System: British National Grid  
Transformation WGS84: OSGB\_1936\_To\_WGS\_1984\_7

Scale: 1:2,500      Scale at size: A1

Equinor Doc. no.: C282-RH-Z-GA-00002

REV	DATE	STATUS	DRW	CHK	APR
F	13/06/2023	Sixth Issue	GC	ST	FM
E	04/04/2023	Fifth Issue Updated issue – material change	DE	ST	FM
D	25/10/2022	Fourth Issue	GC	ST	FM
C	13/10/2022	Third Issue	GC	ST	FM

Data Sources: © Norfolk County Council, 2021  
Base Map: © Crown copyright and database rights 2021, Ordnance Survey 0100031673; © OpenStreetMap (and) contributors, CC-BY-SA  
Contains OS data © Crown Copyright and database right 2020



612500

613000

613500

Sheet 14



Sheet 13

329000

328500

328000

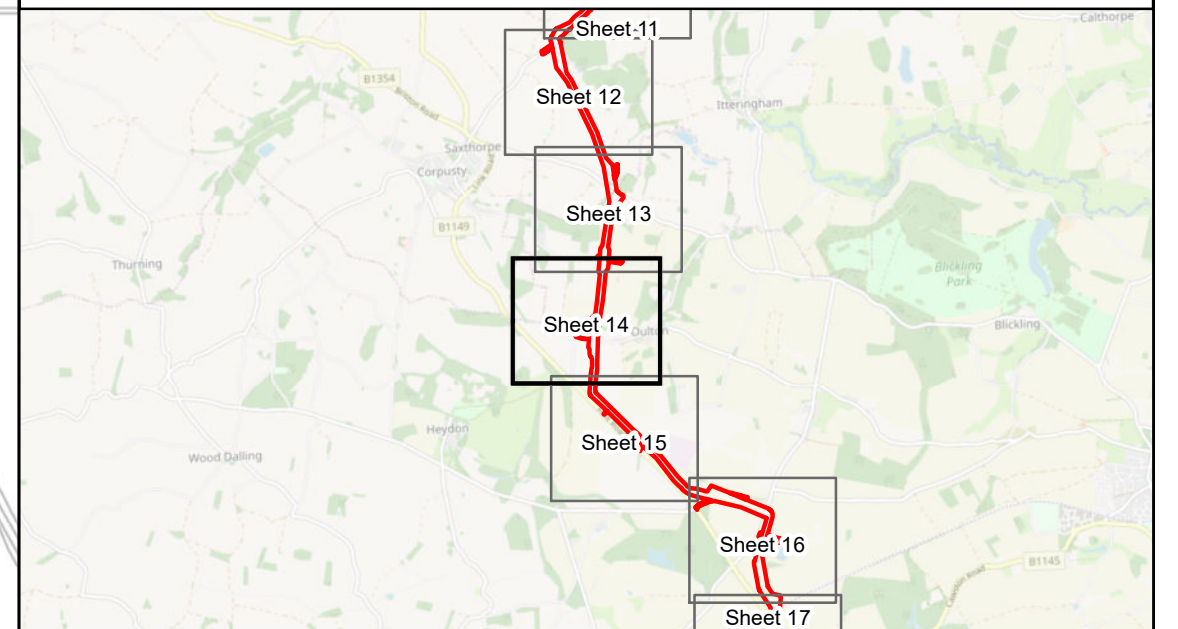
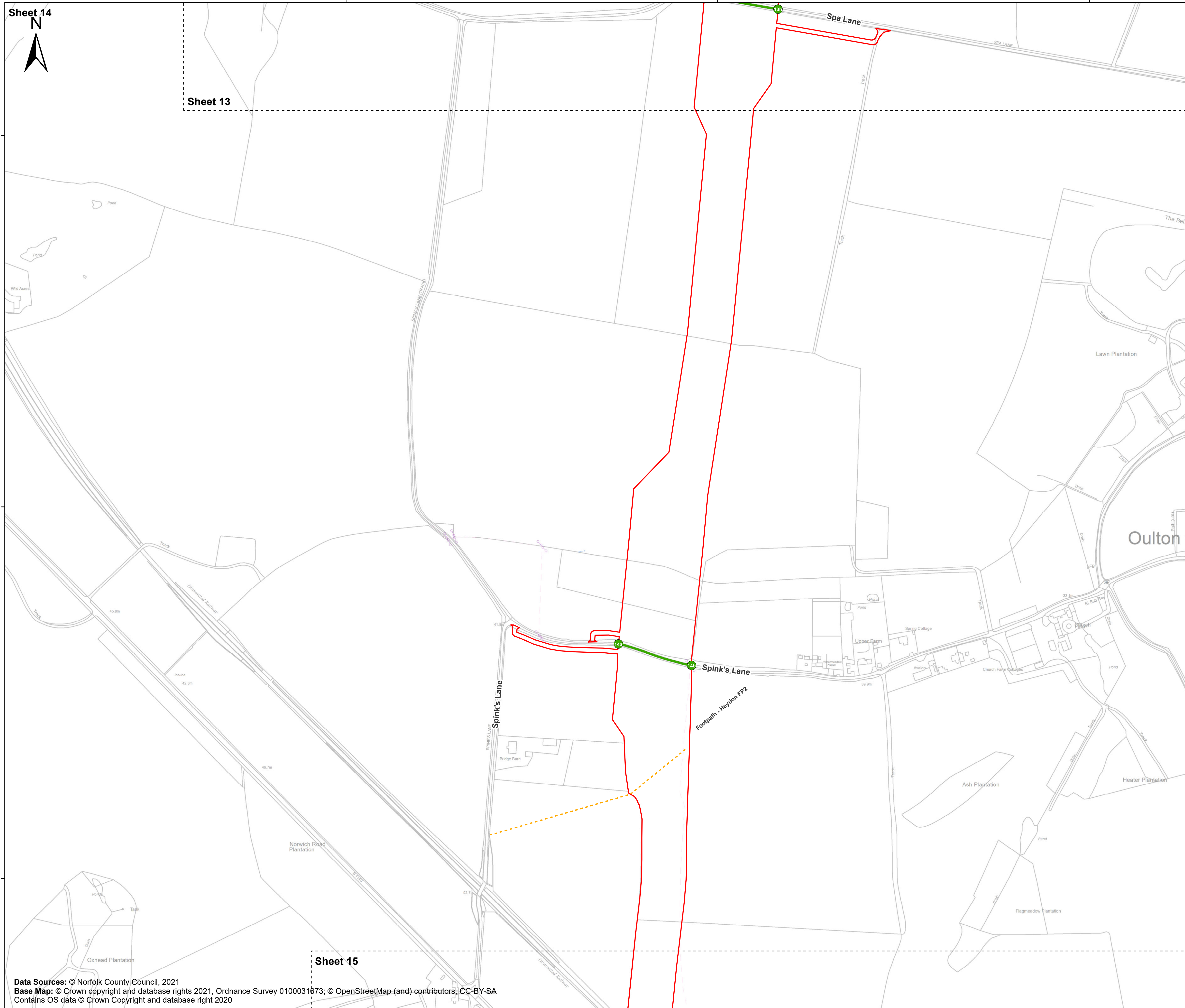
# Sheringham Shoal and Dudgeon Extension Projects

Title:  
Streets (to be temporarily stopped up) Plan  
Sheet 14 of 40

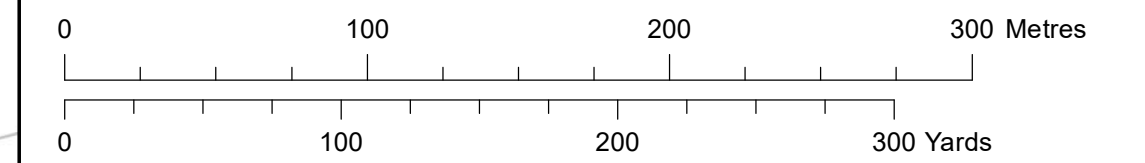
APFP Regulations Reference: 5(2)(k)  
Application Doc. no.: 2.10

### Legend:

- Order Limits
  - Sheet Boundary
  - Street to be temporarily stopped up
  - Street points referred to in Schedule 5 of the DCO
- Public Right of Way (PRoW)**
- Footpath



Coordinate Reference System: British National Grid  
Transformation WGS84: OSGB\_1936\_To\_WGS\_1984\_7



Scale: 1:2,500      Scale at size: A1

Equinor Doc. no.: C282-RH-Z-GA-00002

REV	DATE	STATUS	DRW	CHK	APR
F	13/06/2023	Sixth Issue	GC	ST	FM
E	04/04/2023	Fifth Issue Updated issue – material change	DE	ST	FM
D	25/10/2022	Fourth Issue	GC	ST	FM
C	13/10/2022	Third Issue	GC	ST	FM

Data Sources: © Norfolk County Council, 2021  
Base Map: © Crown copyright and database rights 2021, Ordnance Survey 0100031673; © OpenStreetMap (and) contributors, CC-BY-SA  
Contains OS data © Crown Copyright and database right 2020

Sheet 15





612500 613000 613500 614000

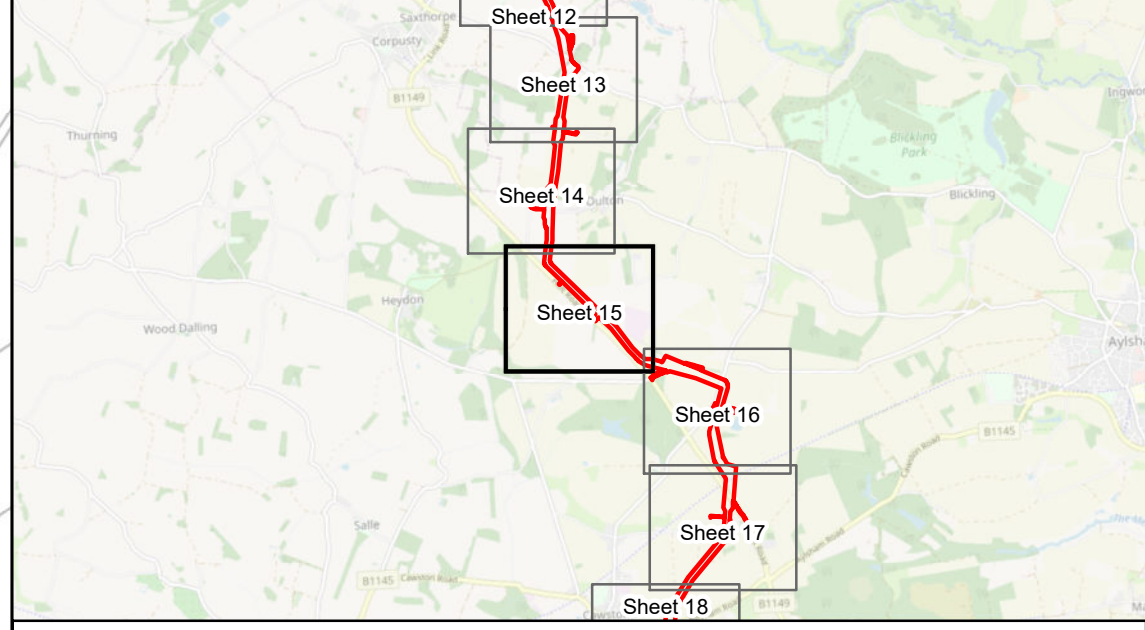


# Sheringham Shoal and Dudgeon Extension Projects

Title:  
Streets (to be temporarily stopped up) Plan  
Sheet 15 of 40

APFP Regulations Reference: 5(2)(k)  
Application Doc. no.: 2.10

- Legend:
- Order Limits
  - Sheet Boundary
  - Street to be temporarily stopped up
  - Street points referred to in Schedule 5 of the DCO



Coordinate Reference System: British National Grid  
Transformation WGS84: OSGB\_1936\_To\_WGS\_1984\_7

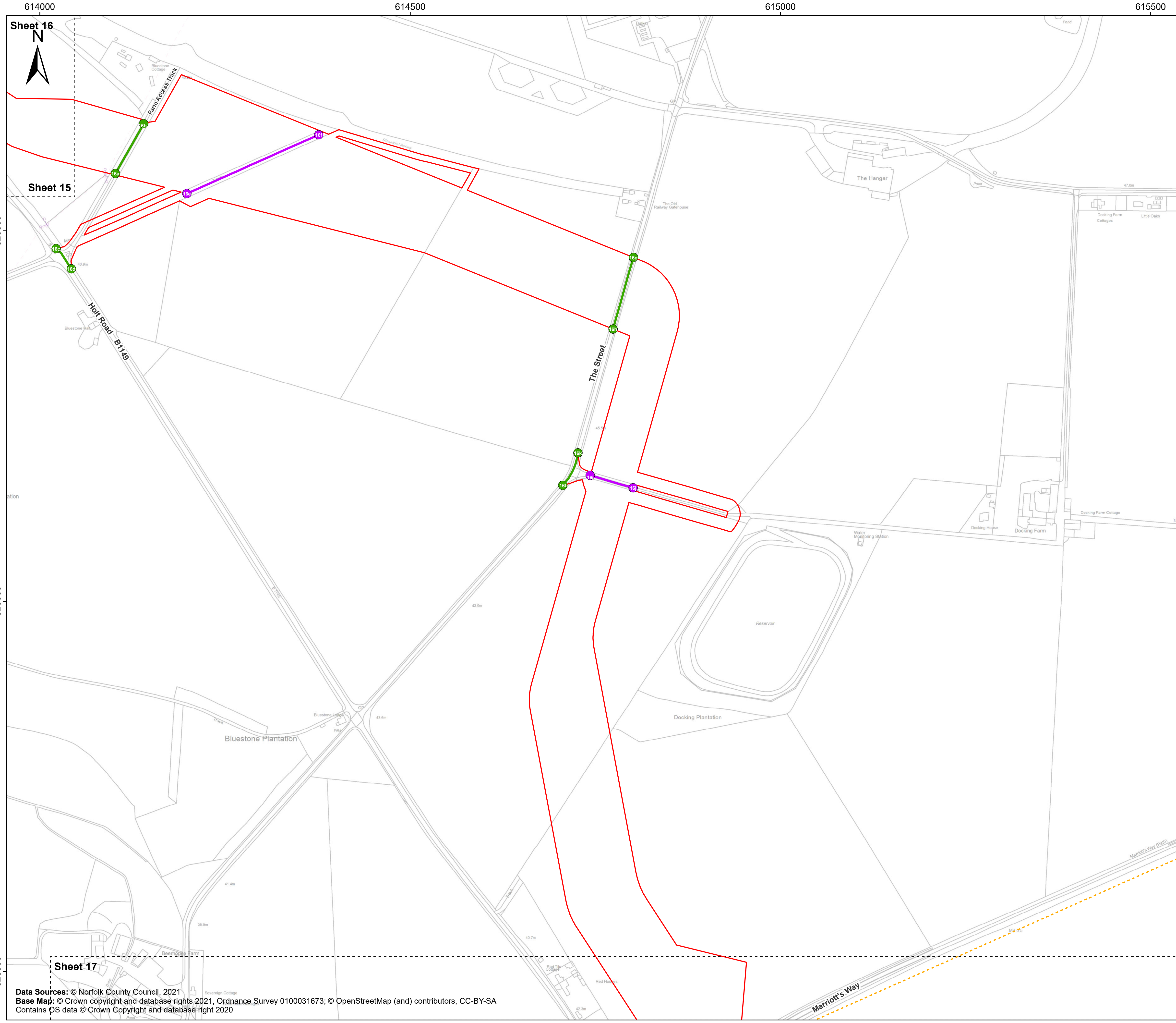
Scale: 1:2,500      Scale at size: A1

Equinor Doc. no.: C282-RH-Z-GA-00002

REV	DATE	STATUS	DRW	CHK	APR
F	13/06/2023	Sixth Issue	GC	ST	FM
E	04/04/2023	Fifth Issue Updated issue – material change	DE	ST	FM
D	25/10/2022	Forth Issue	GC	ST	FM
C	13/10/2022	Third Issue	GC	ST	FM

Data Sources: © Norfolk County Council, 2021  
Base Map: © Crown copyright and database rights 2021, Ordnance Survey 0100031673; © OpenStreetMap (and) contributors, CC-BY-SA  
Contains OS data © Crown Copyright and database right 2020



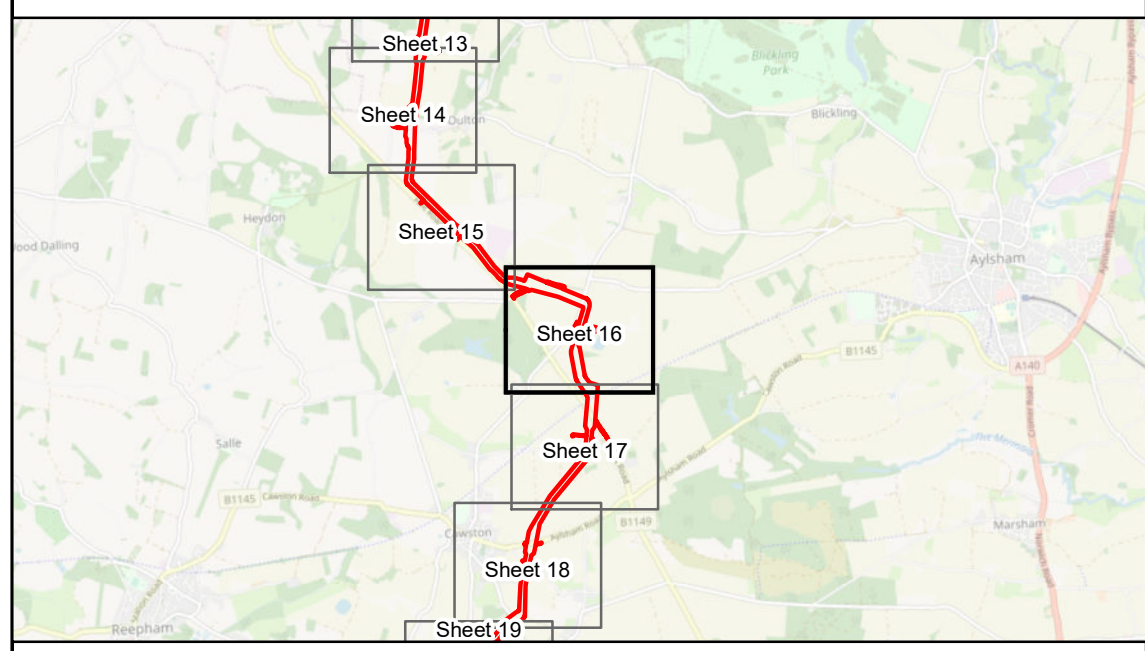


# Sheringham Shoal and Dudgeon Extension Projects

Title:  
Streets (to be temporarily stopped up) Plan  
Sheet 16 of 40

APFP Regulations Reference: 5(2)(k)  
Application Doc. no.: 2.10

- Legend:**
- Order Limits
  - Sheet Boundary
  - Street to be temporarily stopped up
  - Private road/track to be temporarily stopped up
  - Street points referred to in Schedule 5 of the DCO
  - Private track points referred to in Schedule 5 of the DCO
- Public Right of Way (PRoW)**
- Footpath



Coordinate Reference System: British National Grid  
Transformation WGS84: OSGB\_1936\_To\_WGS\_1984\_7

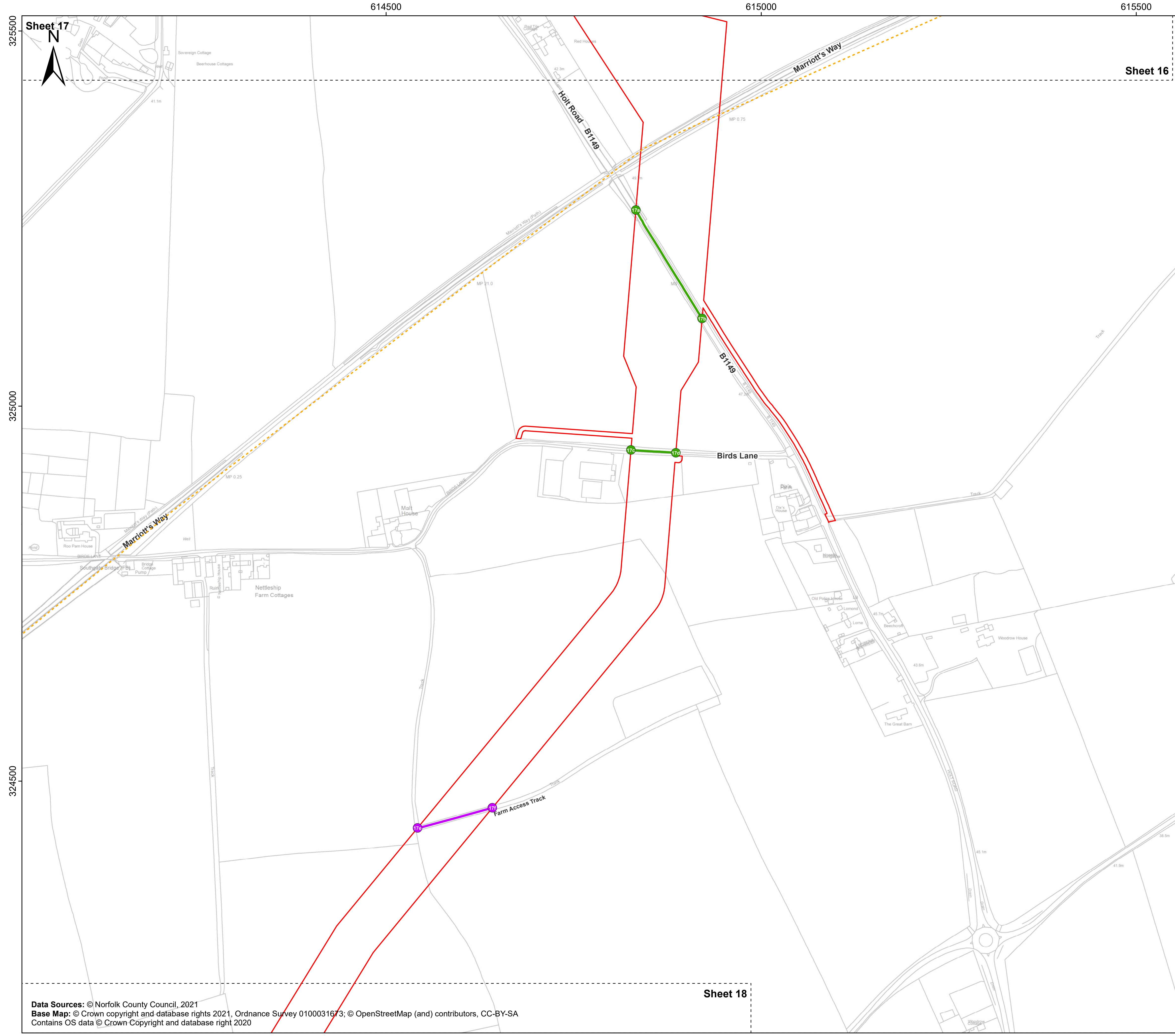
Scale: 1:2,500      Scale at size: A1

Equinor Doc. no.: C282-RH-Z-GA-00002

REV	DATE	STATUS	DRW	CHK	APR
F	13/06/2023	Sixth Issue	GC	ST	FM
E	04/04/2023	Fifth Issue Updated issue – material change	DE	ST	FM
D	25/10/2022	Forth Issue	GC	ST	FM
C	13/10/2022	Third Issue	GC	ST	FM

**Data Sources:** © Norfolk County Council, 2021  
**Base Map:** © Crown copyright and database rights 2021, Ordnance Survey 0100031673; © OpenStreetMap (and) contributors, CC-BY-SA  
Contains OS data © Crown Copyright and database right 2020



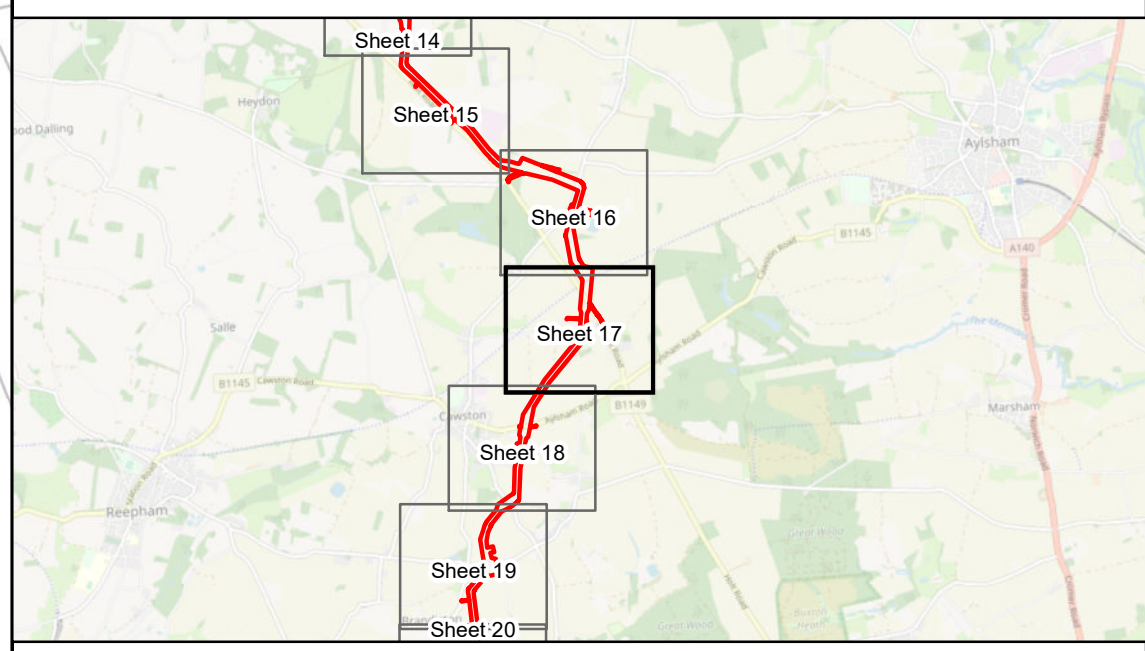


# Sheringham Shoal and Dudgeon Extension Projects

Title:  
Streets (to be temporarily stopped up) Plan  
Sheet 17 of 40

APFP Regulations Reference: 5(2)(k)  
Application Doc. no.: 2.10

- Legend:
- Order Limits
  - Sheet Boundary
  - Street to be temporarily stopped up
  - Private road/track to be temporarily stopped up
  - Street points referred to in Schedule 5 of the DCO
  - Private track points referred to in Schedule 5 of the DCO
- Public Right of Way (PRoW)**
- Footpath



Coordinate Reference System: British National Grid  
Transformation OSGB\_1936\_To\_WGS\_1984\_7

Scale: 1:2,500      Scale at size: A1

Equinor Doc. no.: C282-RH-Z-GA-00002

REV	DATE	STATUS	DRW	CHK	APR
F	13/06/2023	Sixth Issue	GC	ST	FM
E	04/04/2023	Fifth Issue Updated issue – material change	DE	ST	FM
D	25/10/2022	Forth Issue	GC	ST	FM
C	13/10/2022	Third Issue	GC	ST	FM

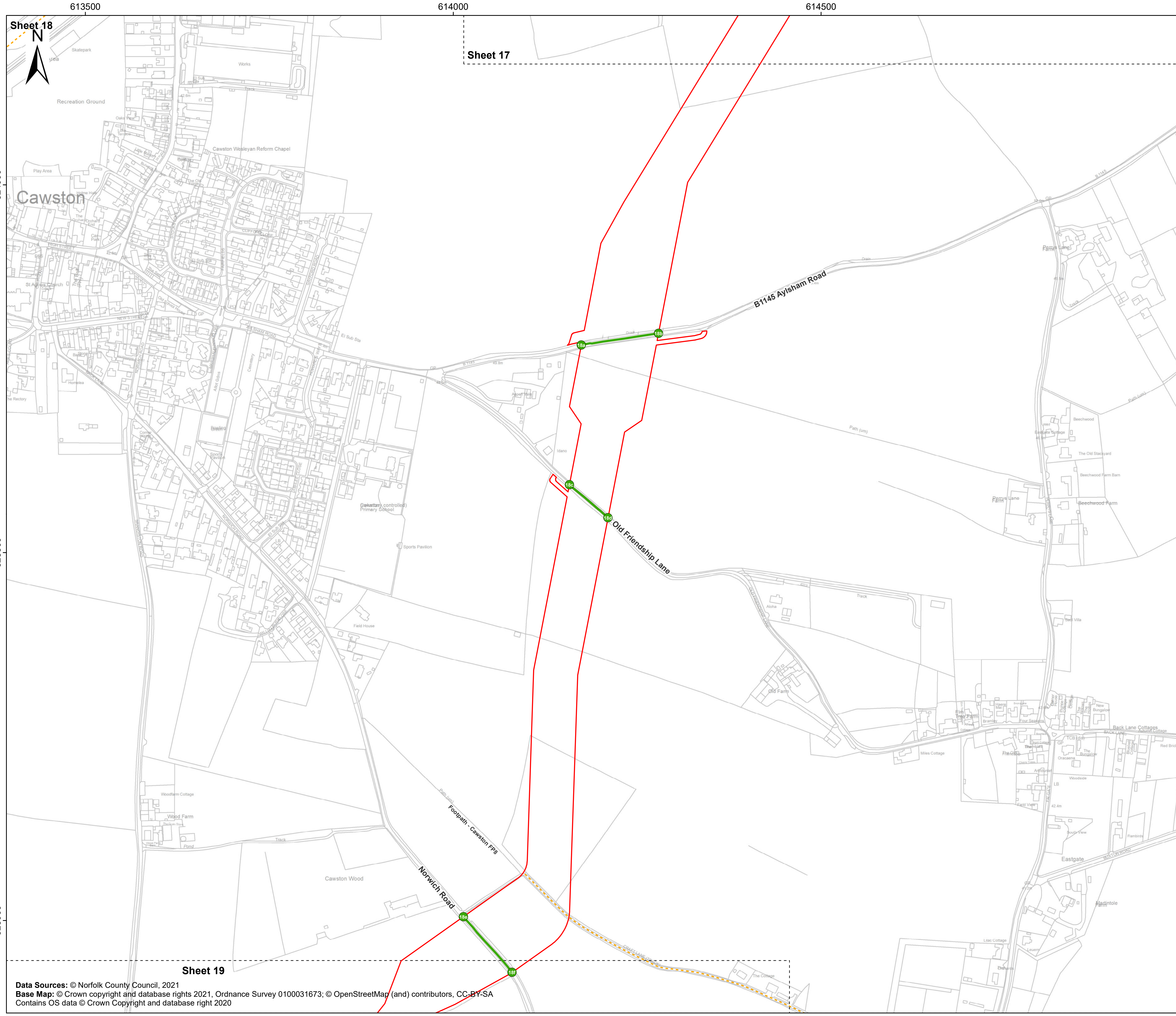
Data Sources: © Norfolk County Council, 2021  
Base Map: © Crown copyright and database rights 2021, Ordnance Survey 0100031673; © OpenStreetMap (and) contributors, CC-BY-SA  
Contains OS data © Crown Copyright and database right 2020



Sheet 18

Sheet 16

Sheet 17

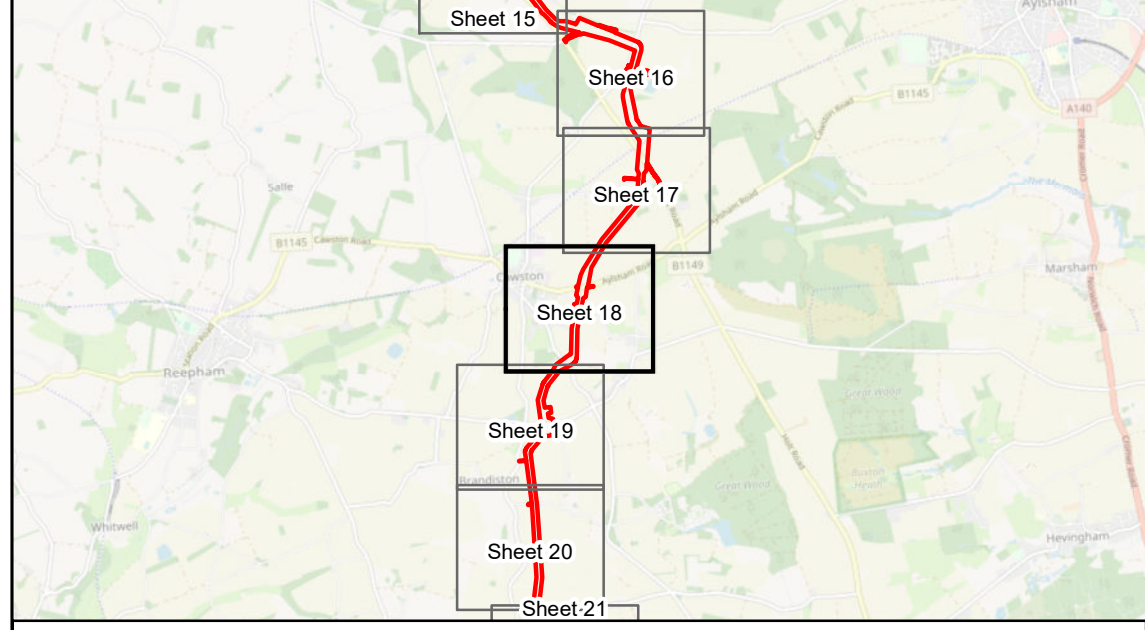


# Sheringham Shoal and Dudgeon Extension Projects

Title:  
Streets (to be temporarily stopped up) Plan  
Sheet 18 of 40

APFP Regulations Reference: 5(2)(k)  
Application Doc. no.: 2.10

- Legend:
- Order Limits
  - Sheet Boundary
  - Street to be temporarily stopped up
  - Street points referred to in Schedule 5 of the DCO
- Public Right of Way (PRoW)**
- Footpath



Coordinate Reference System: British National Grid  
Transformation WGS84: OSGB\_1936\_To\_WGS\_1984\_7

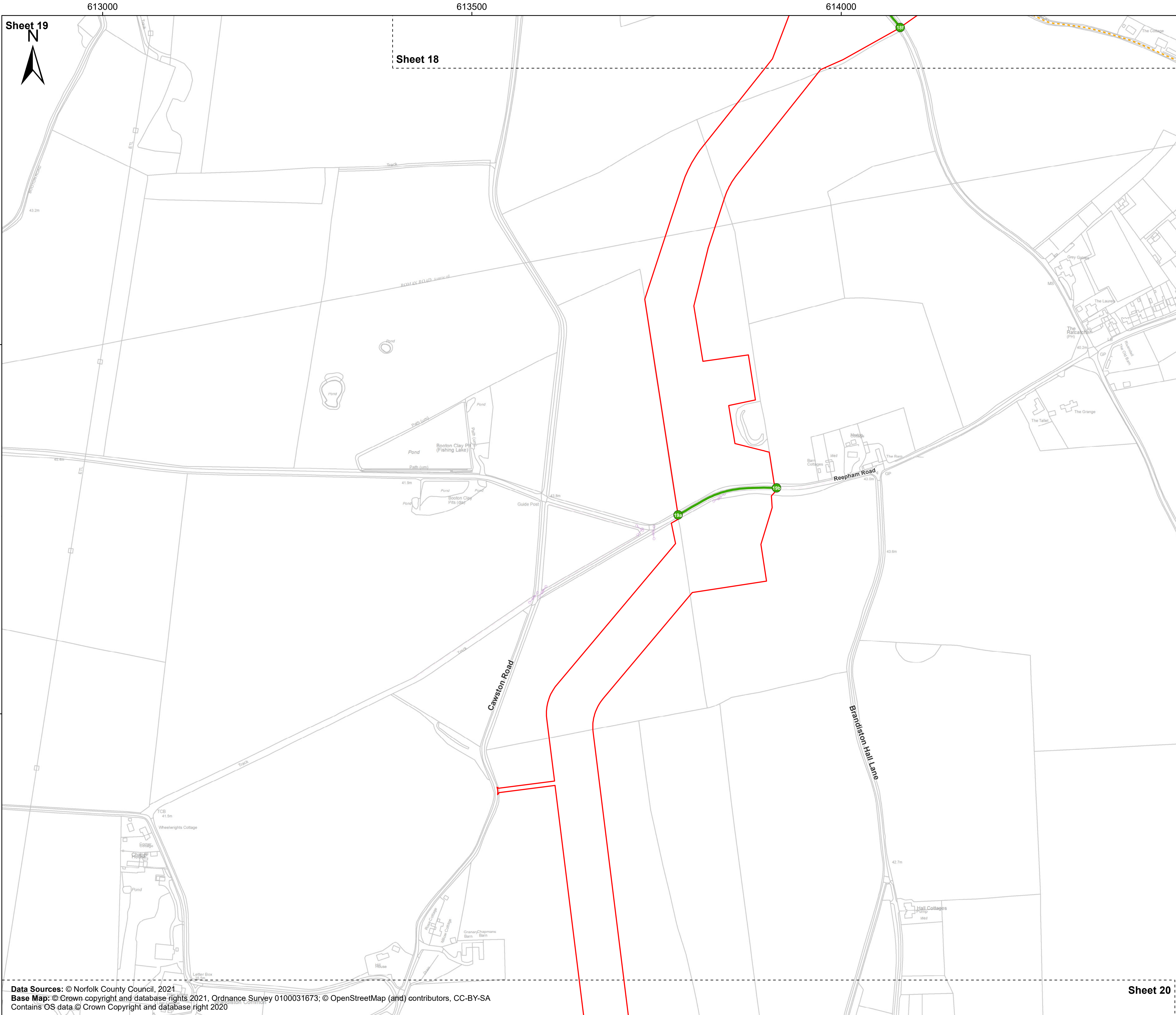
Scale: 1:2,500      Scale at size: A1

Equinor Doc. no.: C282-RH-Z-GA-00002

REV	DATE	STATUS	DRW	CHK	APR
F	13/06/2023	Sixth Issue	GC	ST	FM
E	04/04/2023	Fifth Issue Updated issue – material change	DE	ST	FM
D	25/10/2022	Forth Issue	GC	ST	FM
C	13/10/2022	Third Issue	GC	ST	FM

Data Sources: © Norfolk County Council, 2021  
Base Map: © Crown copyright and database rights 2021, Ordnance Survey 0100031673; © OpenStreetMap (and) contributors, CC-BY-SA  
Contains OS data © Crown Copyright and database right 2020





Sheet 19  
N

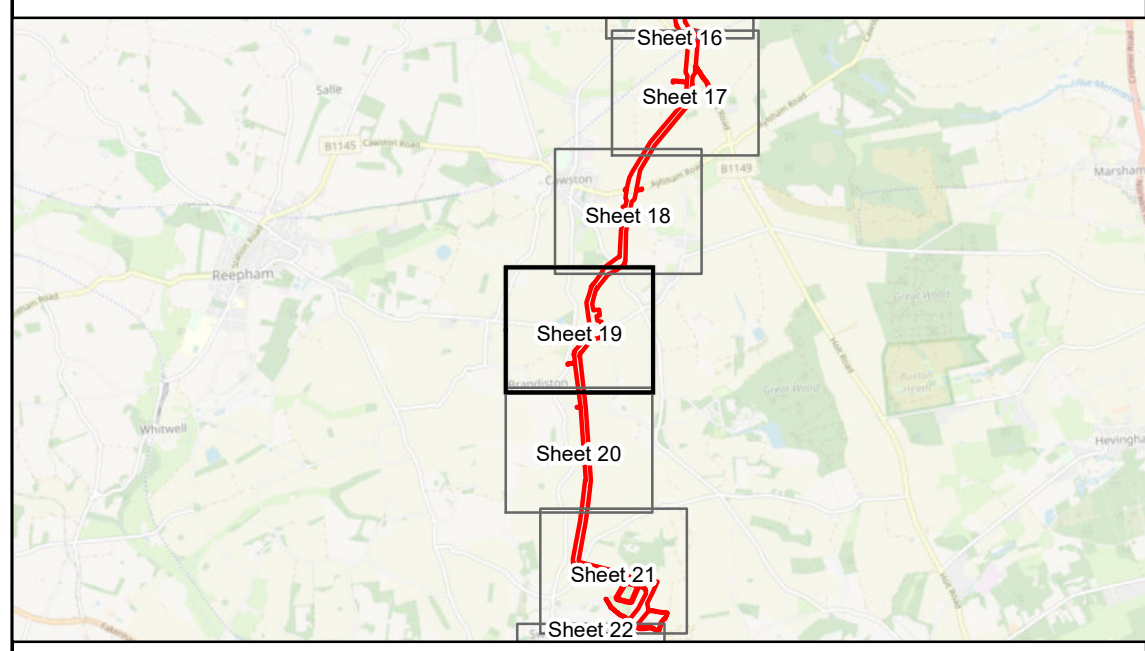
Sheet 18

**Sheringham Shoal and Dudgeon Extension Projects**

Title:  
Streets (to be temporarily stopped up) Plan  
Sheet 19 of 40

APFP Regulations Reference: 5(2)(k)  
Application Doc. no.: 2.10

- Legend:**
- Order Limits
  - Sheet Boundary
  - Street to be temporarily stopped up
  - Street points referred to in Schedule 5 of the DCO
- Public Right of Way (PRoW)**
- Footpath



Coordinate Reference System: British National Grid  
Transformation WGS84: OSGB\_1936\_To\_WGS\_1984\_7

0 100 200 300 Metres  
0 100 200 300 Yards

Scale: 1:2,500      Scale at size: A1

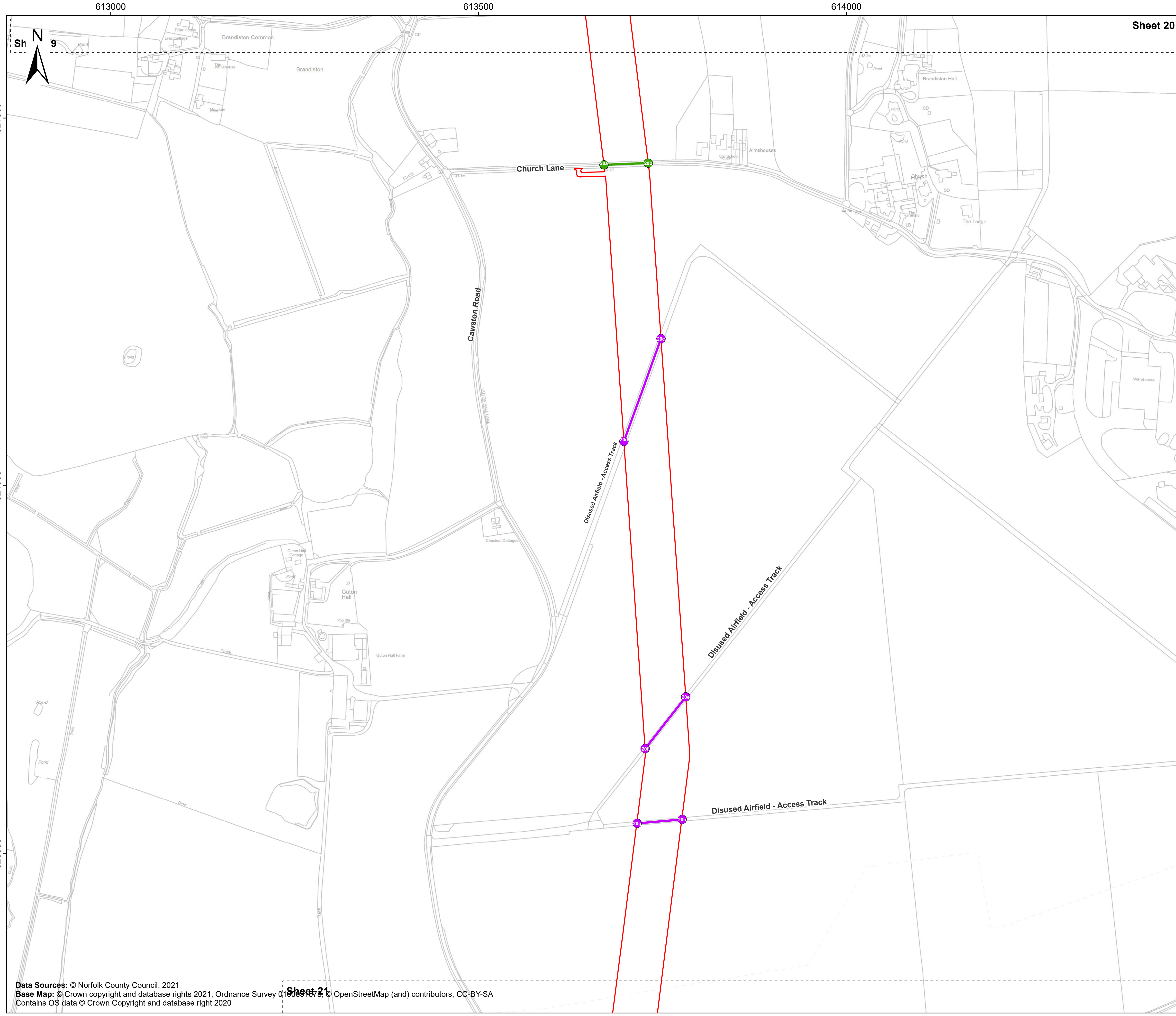
Equinor Doc. no.: C282-RH-Z-GA-00002

REV	DATE	STATUS	DRW	CHK	APR
F	13/06/2023	Sixth Issue	GC	ST	FM
E	04/04/2023	Fifth Issue Updated issue – material change	DE	ST	FM
D	25/10/2022	Forth Issue	GC	ST	FM
C	13/10/2022	Third Issue	GC	ST	FM

Data Sources: © Norfolk County Council, 2021  
Base Map: © Crown copyright and database rights 2021. Ordnance Survey 0100031673; © OpenStreetMap (and) contributors, CC-BY-SA  
Contains OS data © Crown Copyright and database right 2020

Sheet 20





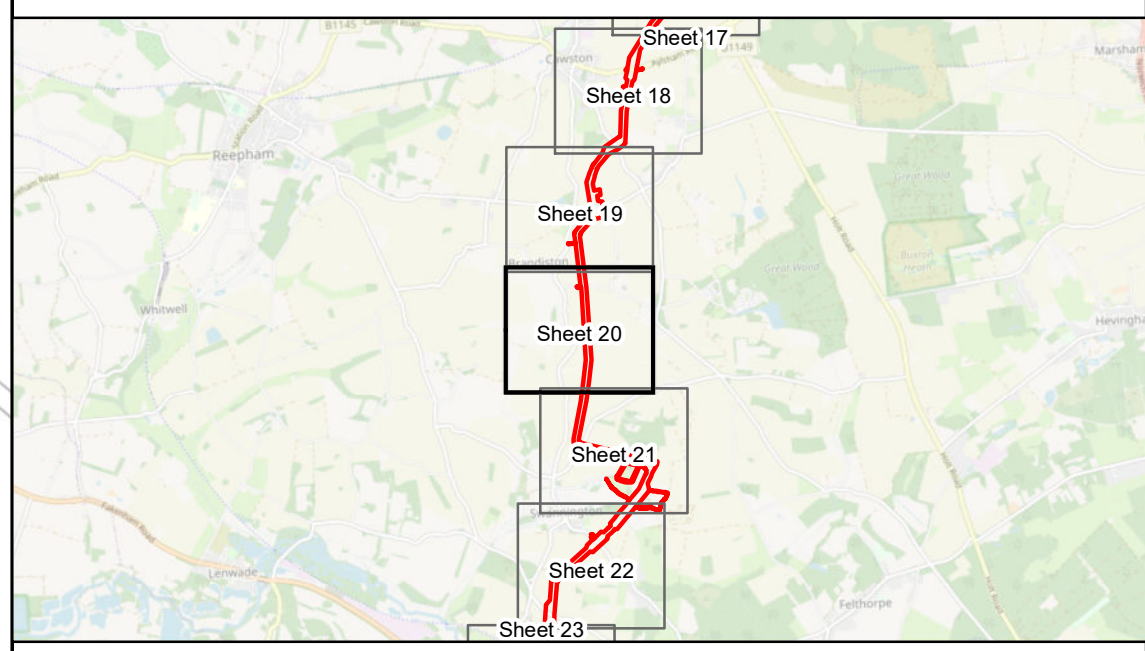
Sheet 20

# Sheringham Shoal and Dudgeon Extension Projects

Title:  
Streets (to be temporarily stopped up) Plan  
Sheet 20 of 40

APFP Regulations Reference: 5(2)(k)  
Application Doc. no.: 2.10

- Legend:
- Order Limits
  - Sheet Boundary
  - Street to be temporarily stopped up
  - Private road/track to be temporarily stopped up
  - Street points referred to in Schedule 5 of the DCO
  - Private track points referred to in Schedule 5 of the DCO



Coordinate Reference System: British National Grid  
Transformation WGS84: OSGB\_1936\_To\_WGS\_1984\_7

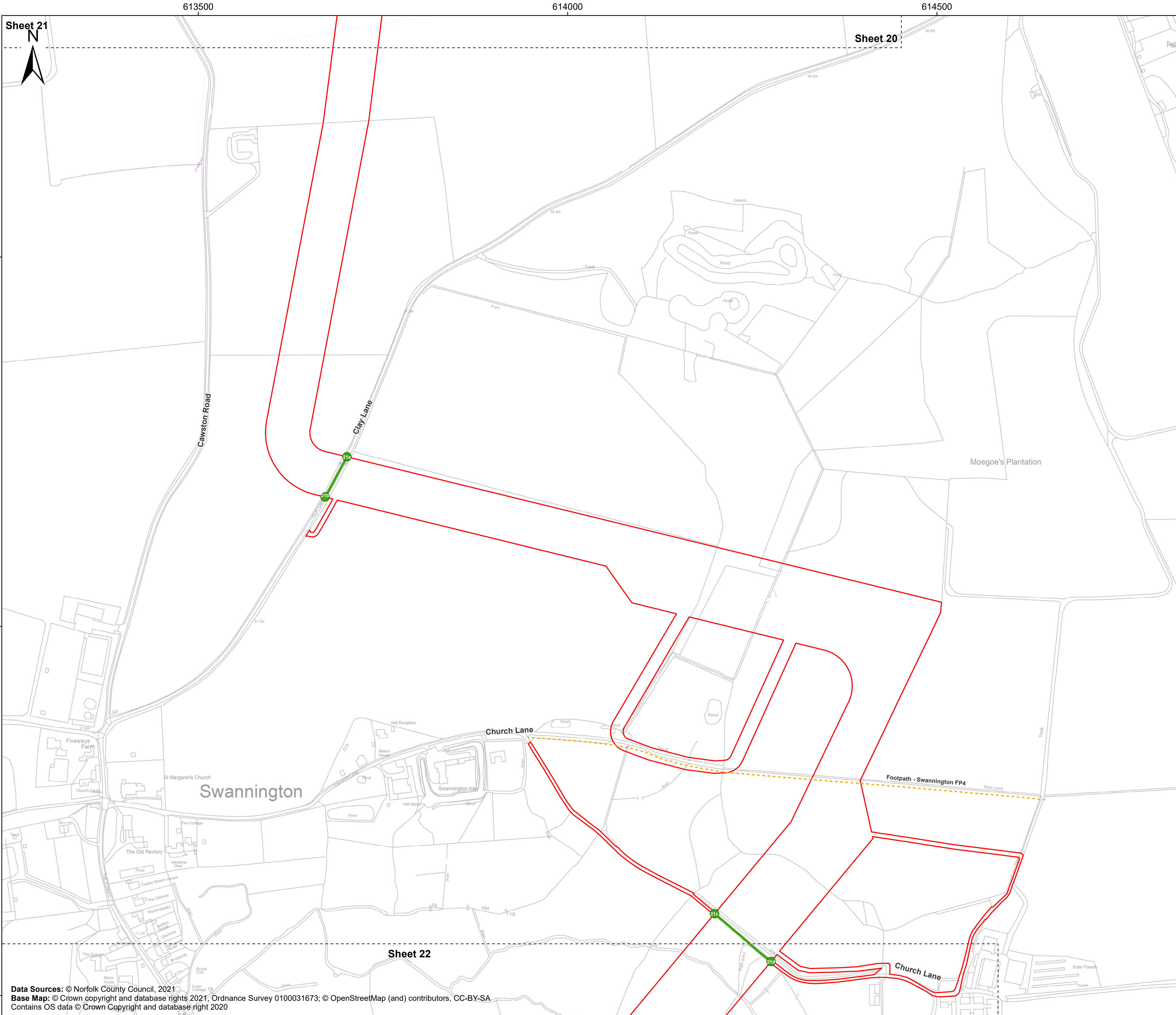
Scale: 1:2,500 Scale at size: A1

Equinor Doc. no.: C282-RH-Z-GA-00002

REV	DATE	STATUS	DRW	CHK	APR
F	13/06/2023	Sixth Issue	GC	ST	FM
E	04/04/2023	Fifth Issue Updated issue – material change	DE	ST	FM
D	25/10/2022	Forth Issue	GC	ST	FM
C	13/10/2022	Third Issue	GC	ST	FM

Data Sources: © Norfolk County Council, 2021  
Base Map: © Crown copyright and database rights 2021, Ordnance Survey 100019753, © OpenStreetMap (and) contributors, CC-BY-SA  
Contains OS data © Crown Copyright and database right 2020



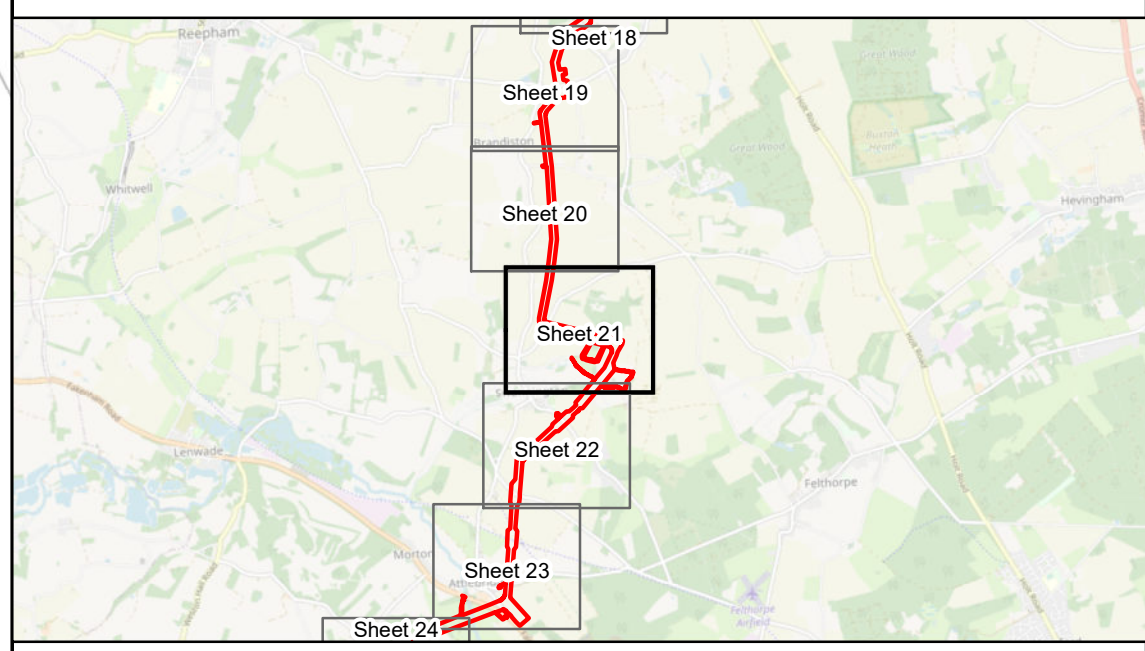


# Sheringham Shoal and Dudgeon Extension Projects

Title: Streets (to be temporarily stopped up) Plan  
Sheet 21 of 40

APFP Regulations Reference: 5(2)(k)  
Application Doc. no.: 2.10

- Legend:
- Order Limits
  - Sheet Boundary
  - Street to be temporarily stopped up
  - Street points referred to in Schedule 5 of the DCO
- Public Right of Way (PRoW)**
- Footpath



Coordinate Reference System: British National Grid  
Transformation WGS84: OSGB\_1936\_To\_WGS\_1984\_7

0 100 200 300 Metres  
0 100 200 300 Yards

Scale: 1:2,500 Scale at size: A1

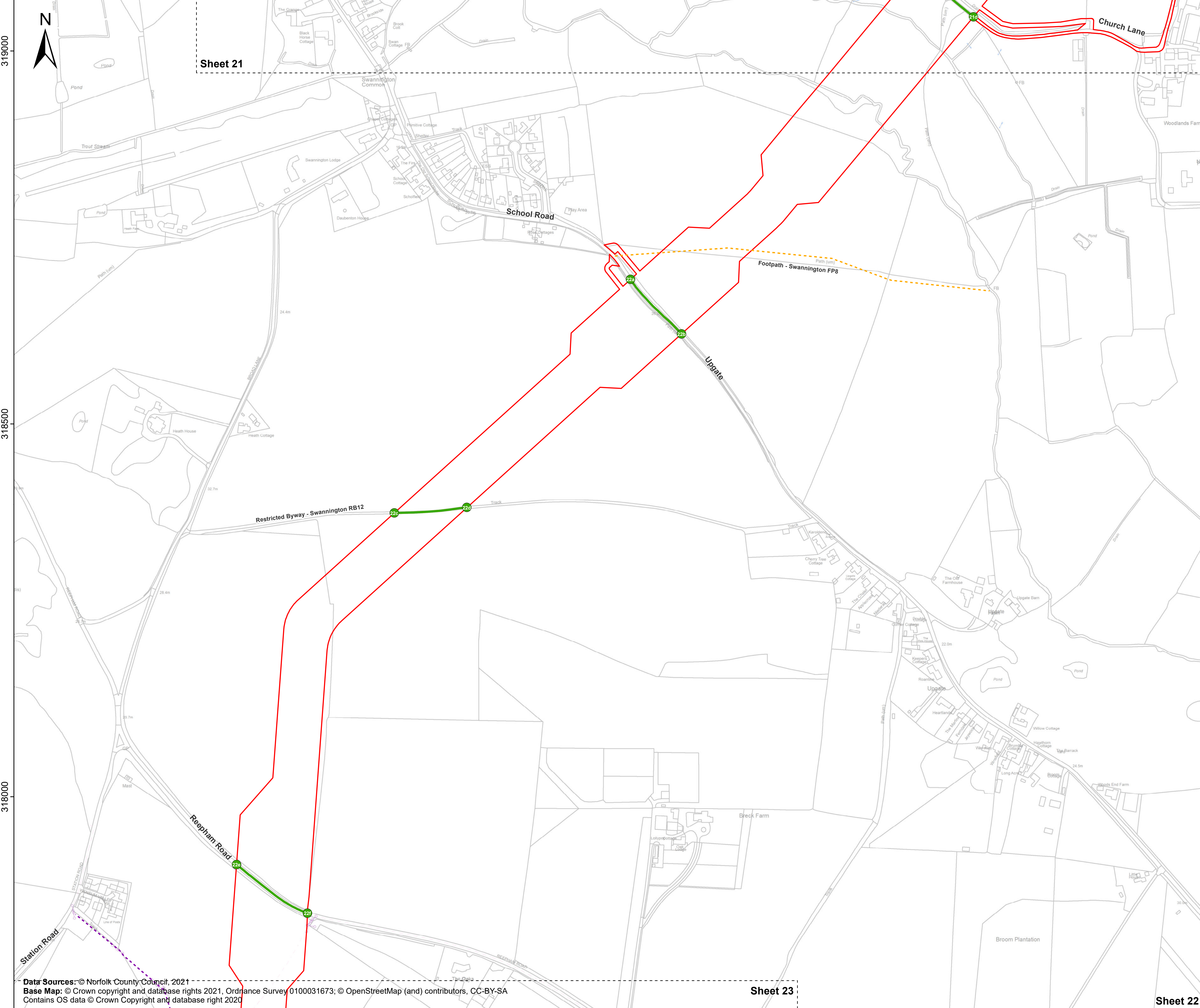
Equinor Doc. no.: C282-RH-Z-GA-00002

REV	DATE	STATUS	DRW	CHK	APR
F	13/06/2023	Sixth Issue	GC	ST	FM
E	04/04/2023	Fifth Issue Updated issue – material change	DE	ST	FM
D	25/10/2022	Forth Issue	GC	ST	FM
C	13/10/2022	Third Issue	GC	ST	FM



Data Sources: © Norfolk County Council, 2021  
Base Map: © Crown copyright and database rights 2021, Ordnance Survey 0100031673; © OpenStreetMap (and) contributors, CC-BY-SA  
Contains OS data © Crown Copyright and database right 2020

613000 613500 614000 614500

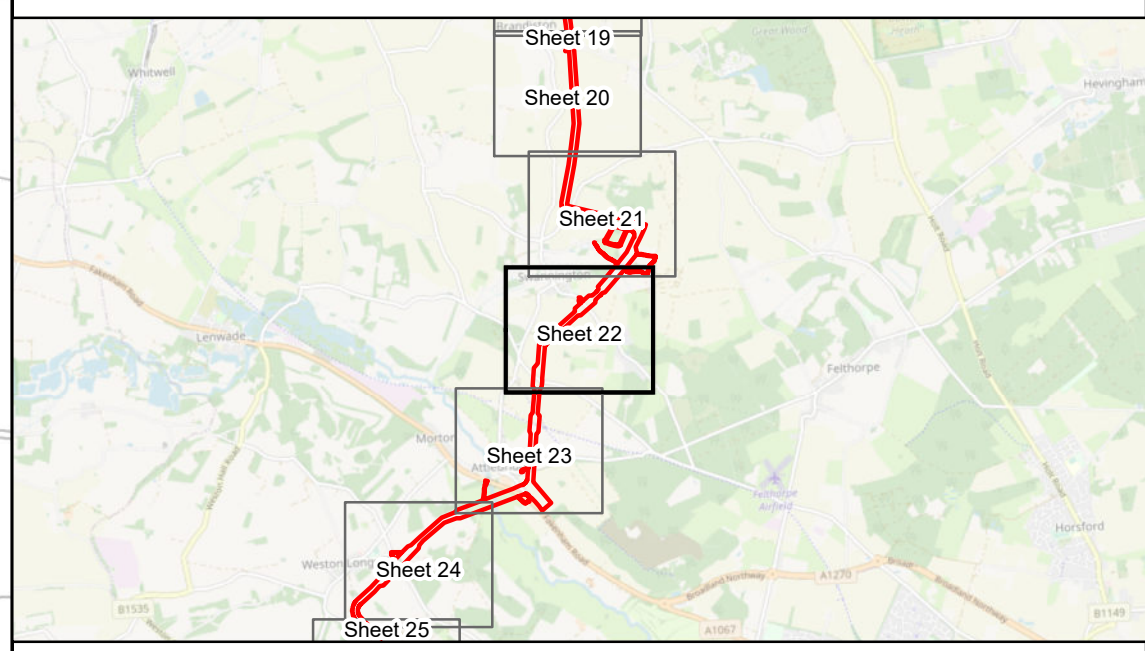


# Sheringham Shoal and Dudgeon Extension Projects

Title: Streets (to be temporarily stopped up) Plan  
Sheet 22 of 40

APFP Regulations Reference: 5(2)(k)  
Application Doc. no.: 2.10

- Legend:**
- Order Limits
  - Sheet Boundary
  - Street to be temporarily stopped up
  - Street points referred to in Schedule 5 of the DCO
- Public Right of Way (PRoW)**
- Footpath
  - Restricted Byway



Coordinate Reference System: British National Grid  
Transformation WGS84: OSGB\_1936\_To\_WGS\_1984\_7

Scale: 1:2,500 Scale at size: A1

Equinor Doc. no.: C282-RH-Z-GA-00002

REV	DATE	STATUS	DRW	CHK	APR
F	13/06/2023	Sixth Issue	GC	ST	FM
E	04/04/2023	Fifth Issue Updated issue – material change	DE	ST	FM
D	25/10/2022	Forth Issue	GC	ST	FM
C	13/10/2022	Third Issue	GC	ST	FM

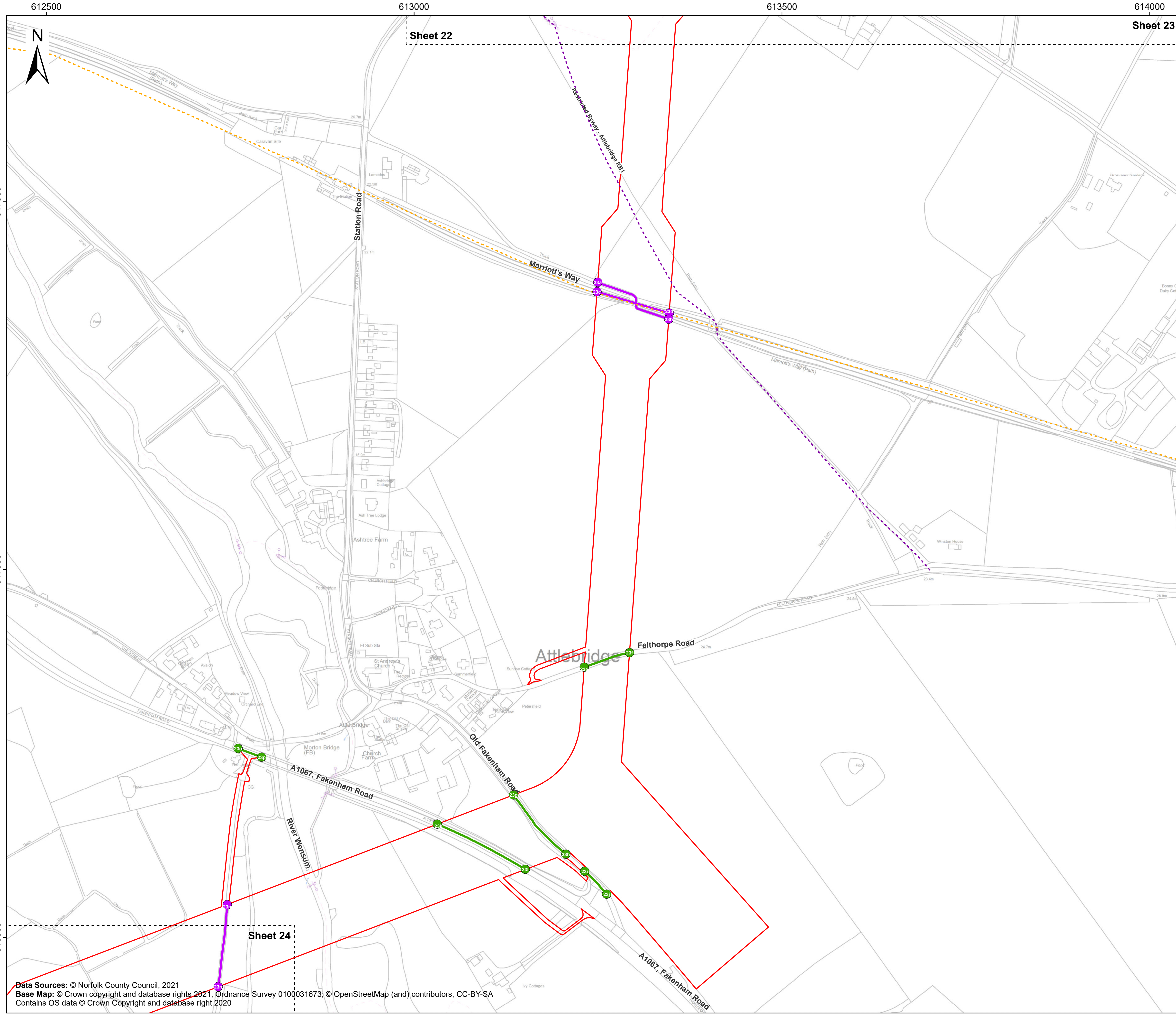
Data Sources: © Norfolk County Council, 2021  
Base Map: © Crown copyright and database rights 2021, Ordnance Survey 0100031673; © OpenStreetMap (and) contributors, CC-BY-SA  
Contains OS data © Crown Copyright and database right 2020

Sheet 23

Sheet 22





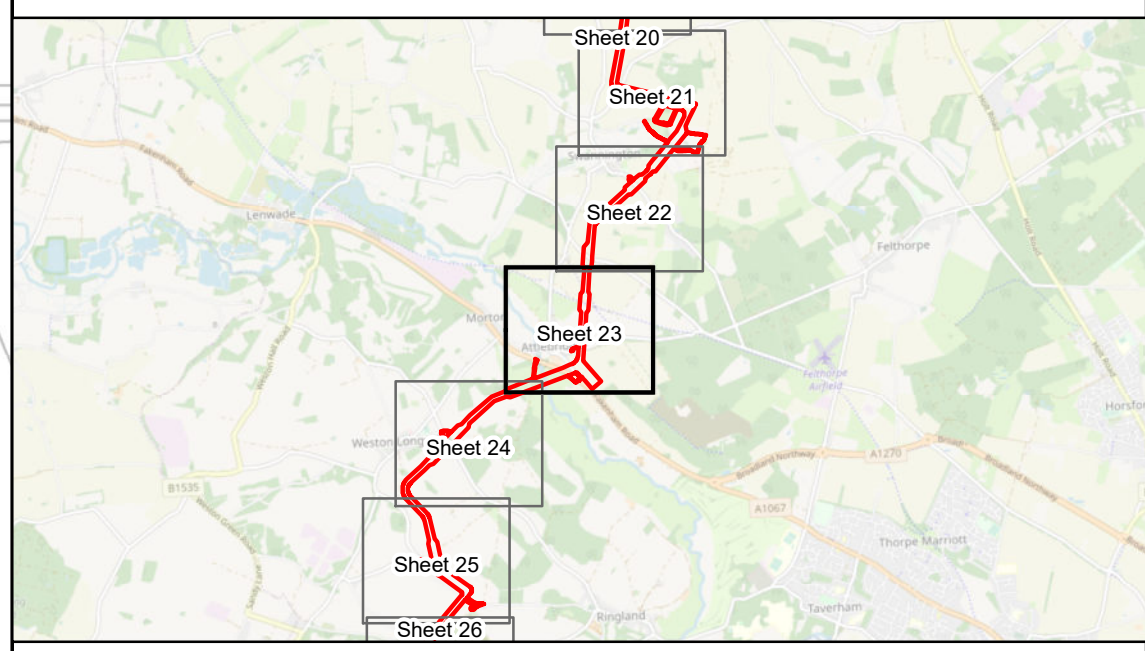


# Sheringham Shoal and Dudgeon Extension Projects

Title:  
Streets (to be temporarily stopped up) Plan  
Sheet 23 of 40

APFP Regulations Reference: 5(2)(k)  
Application Doc. no.: 2.10

- Legend:**
- Order Limits
  - Sheet Boundary
  - Street to be temporarily stopped up
  - Private road/track to be temporarily stopped up
  - Street points referred to in Schedule 5 of the DCO
  - Private track points referred to in Schedule 5 of the DCO
- Public Right of Way (PRoW)**
- Footpath
  - Restricted Byway



Coordinate Reference System: British National Grid  
Transformation WGS84: OSGB\_1936\_To\_WGS\_1984\_7

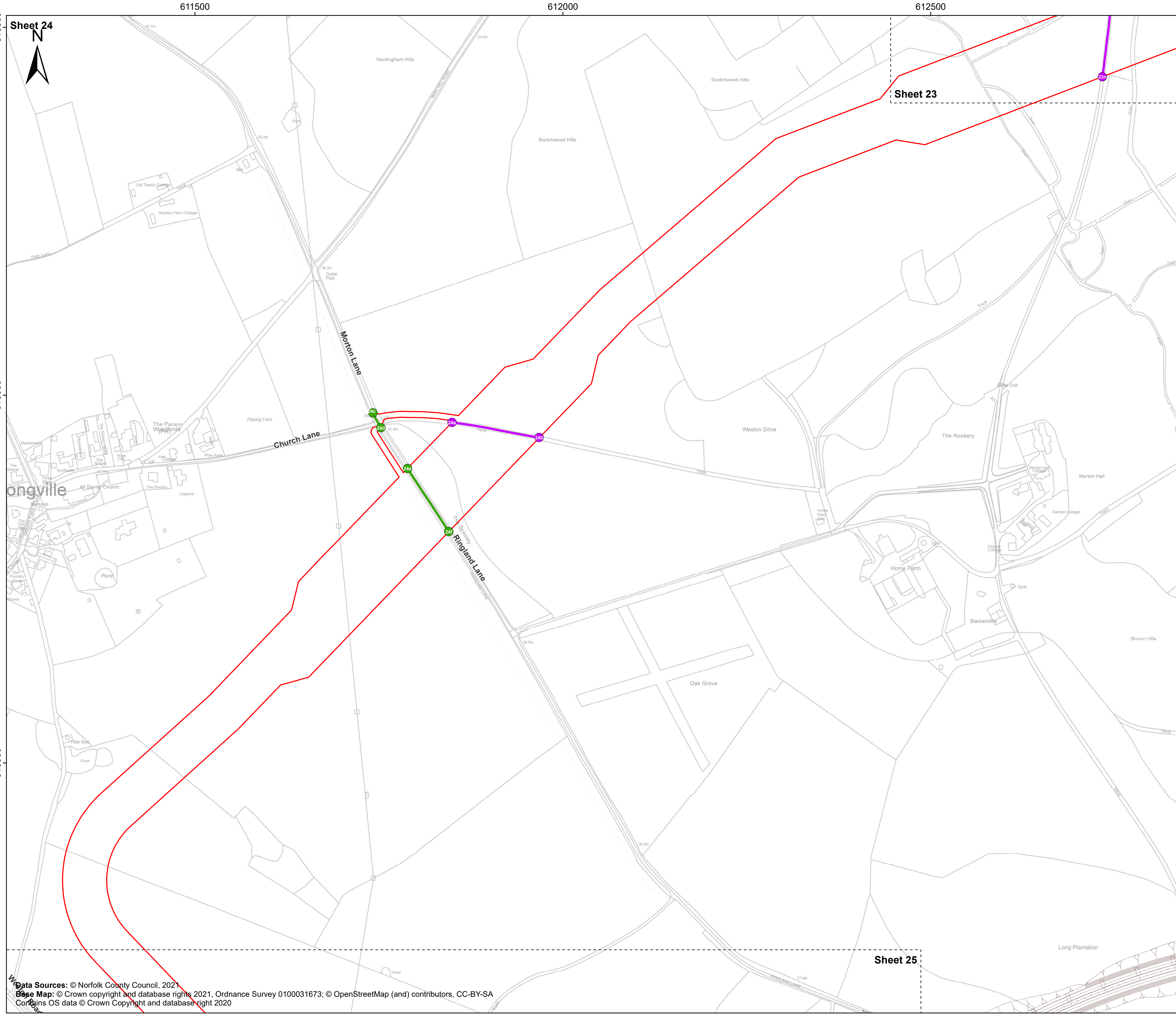
Scale: 1:2,500      Scale at size: A1

Equinor Doc. no.: C282-RH-Z-GA-00002

REV	DATE	STATUS	DRW	CHK	APR
F	13/06/2023	Sixth Issue	GC	ST	FM
E	04/04/2023	Fifth Issue Updated issue – material change	DE	ST	FM
D	25/10/2022	Fourth Issue	GC	ST	FM
C	13/10/2022	Third Issue	GC	ST	FM



Data Sources: © Norfolk County Council, 2021  
Base Map: © Crown copyright and database rights 2021, Ordnance Survey 0100031673; © OpenStreetMap (and) contributors, CC-BY-SA  
Contains OS data © Crown Copyright and database right 2020

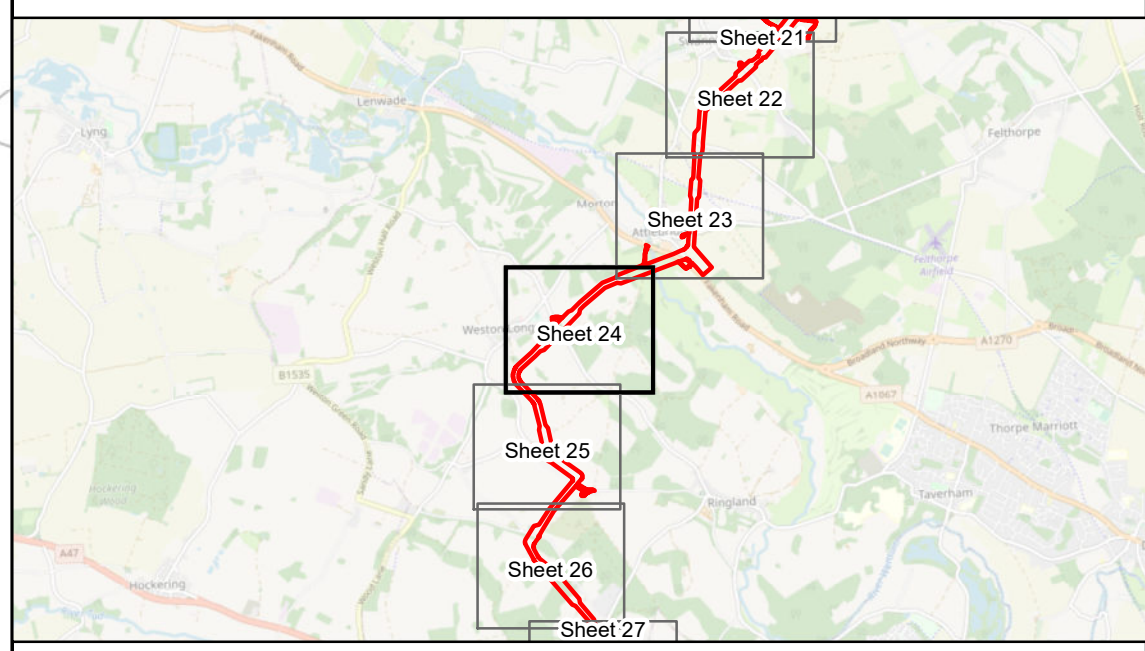


# Sheringham Shoal and Dudgeon Extension Projects

Title:  
Streets (to be temporarily stopped up) Plan  
Sheet 24 of 40

APFP Regulations Reference: 5(2)(k)  
Application Doc. no.: 2.10

- Legend:
- Order Limits
  - Sheet Boundary
  - Norwich Western Link Road (proposed)
  - Street to be temporarily stopped up
  - Private road/track to be temporarily stopped up
  - Street points referred to in Schedule 5 of the DCO
  - Private track points referred to in Schedule 5 of the DCO



Coordinate Reference System: British National Grid  
Transformation WGS84: OSGB\_1936\_To\_WGS\_1984\_7

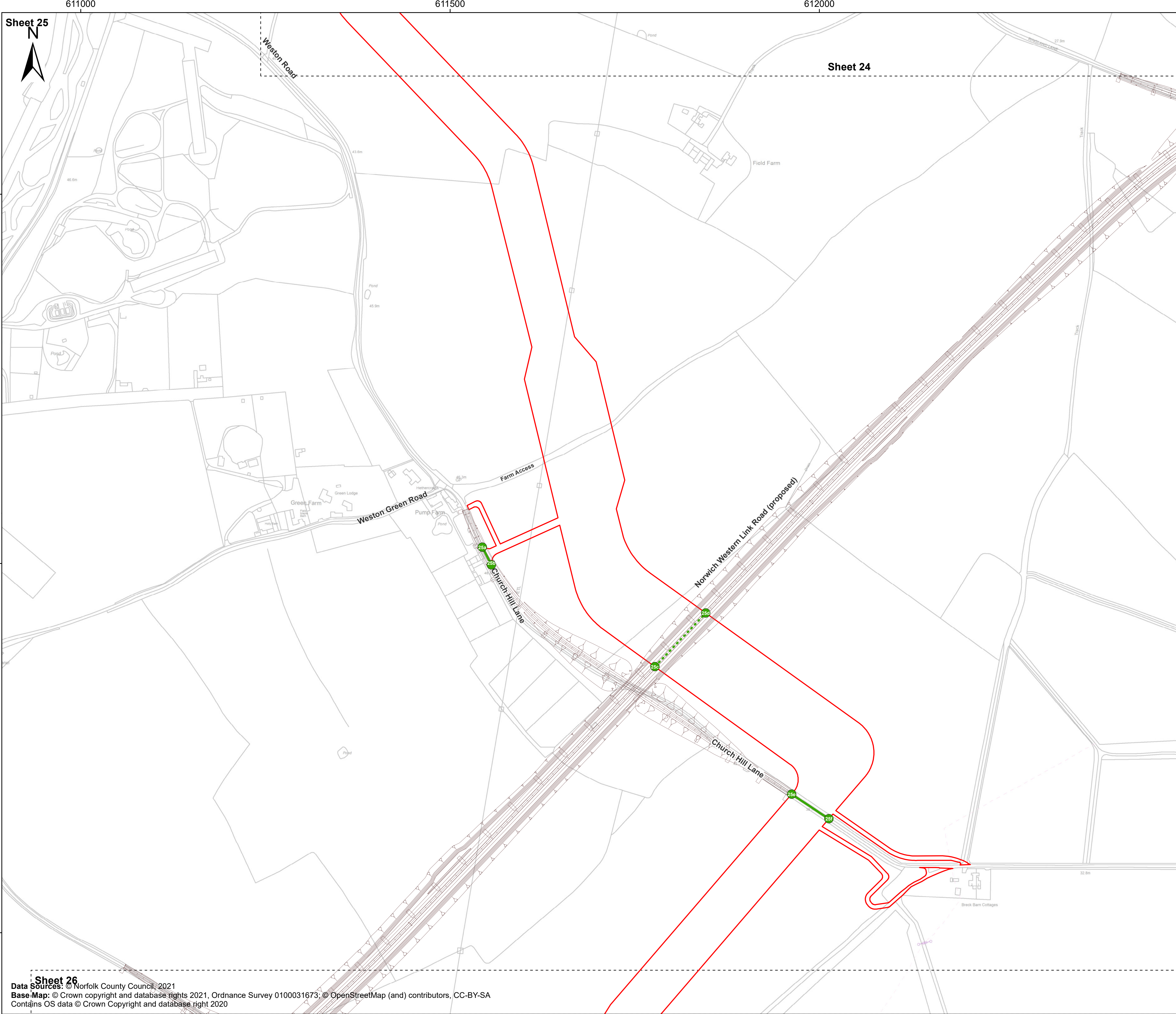
Scale: 1:2,500      Scale at size: A1

Equinor Doc. no.: C282-RH-Z-GA-00002

REV	DATE	STATUS	DRW	CHK	APR
F	13/06/2023	Sixth Issue	GC	ST	FM
E	04/04/2023	Fifth Issue Updated issue – material change	DE	ST	FM
D	25/10/2022	Fourth Issue	GC	ST	FM
C	13/10/2022	Third Issue	GC	ST	FM

Data Sources: © Norfolk County Council, 2021.  
Base Map: © Crown copyright and database rights 2021, Ordnance Survey 0100031673; © OpenStreetMap (and) contributors, CC-BY-SA  
Contains OS data © Crown Copyright and database right 2020



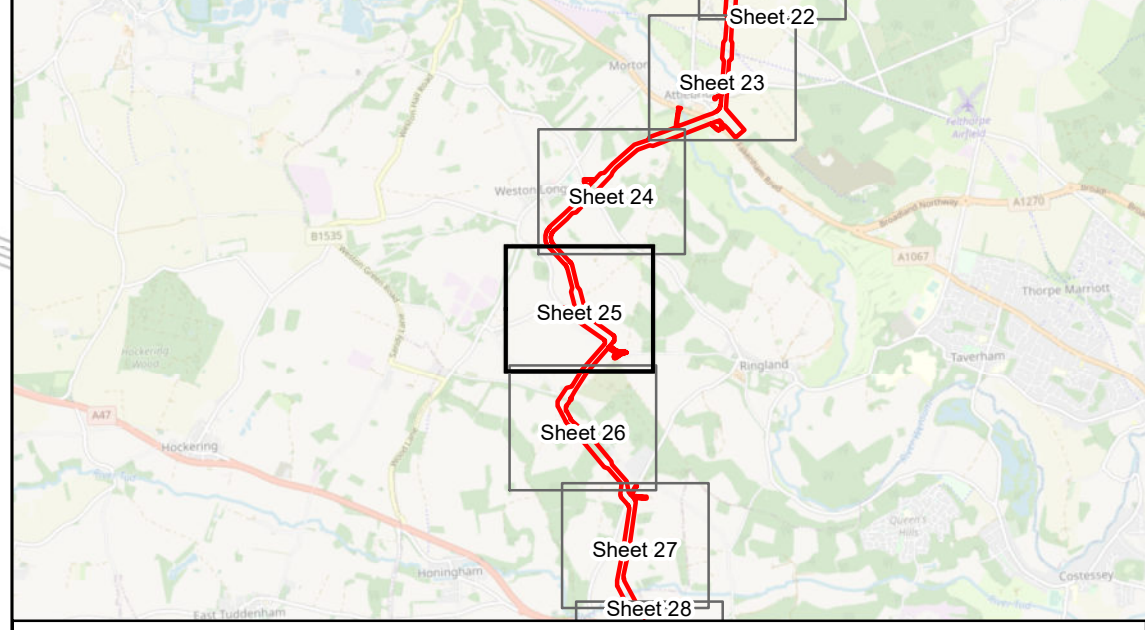


# Sheringham Shoal and Dudgeon Extension Projects

Title:  
Streets (to be temporarily stopped up) Plan  
Sheet 25 of 40

APFP Regulations Reference: 5(2)(k)  
Application Doc. no.: 2.10

- Legend:
- Order Limits
  - Sheet Boundary
  - Norwich Western Link Road (proposed)
  - Street to be temporarily stopped up
  - Planned street to be temporarily stopped up
  - Street points referred to in Schedule 5 of the DCO



Coordinate Reference System: British National Grid  
Transformation WGS84: OSGB\_1936\_To\_WGS\_1984\_7

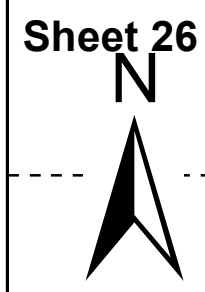
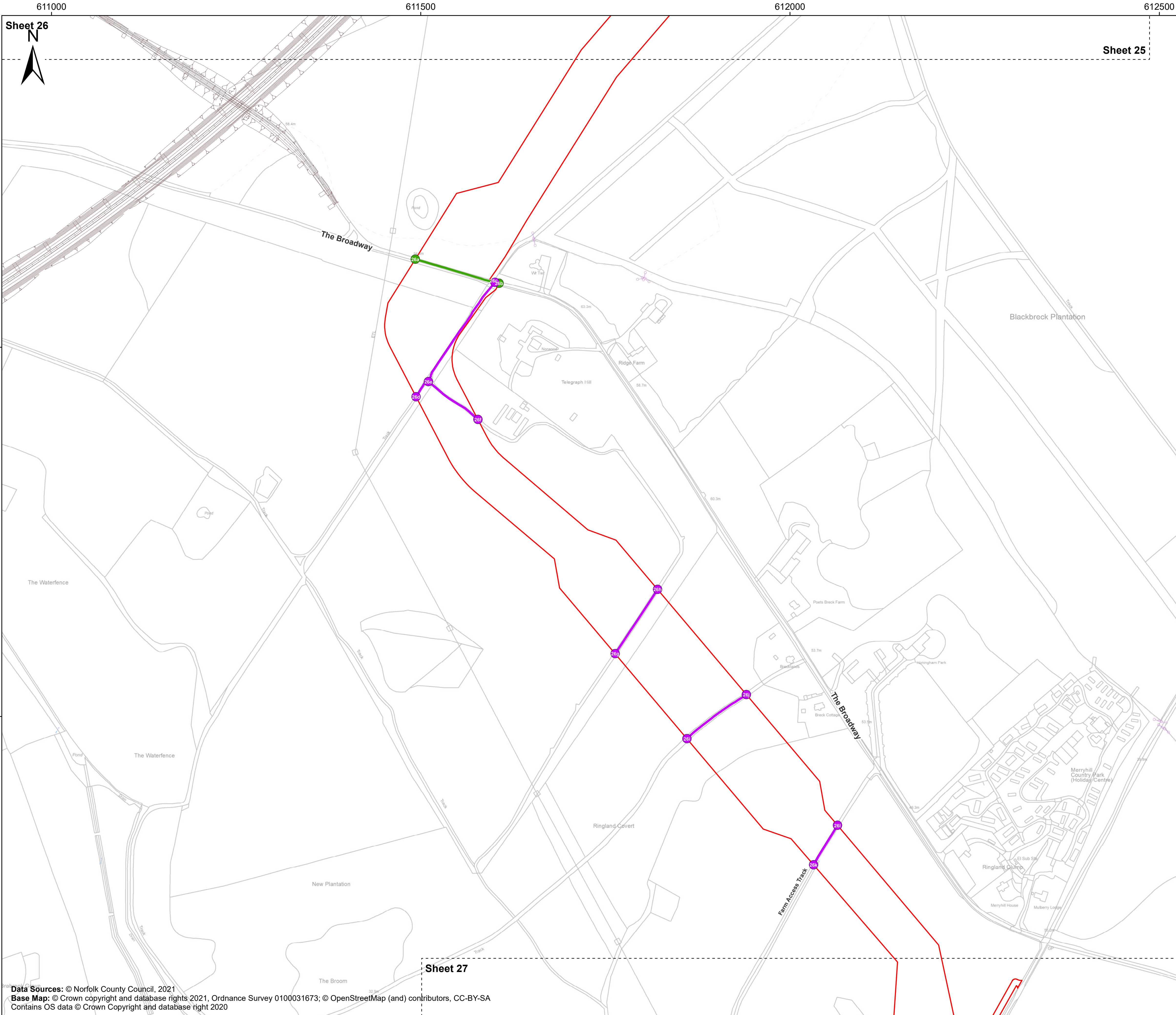
Scale: 1:2,500      Scale at size: A1

Equinor Doc. no.: C282-RH-Z-GA-00002

REV	DATE	STATUS	DRW	CHK	APR
F	13/06/2023	Sixth Issue	GC	ST	FM
E	04/04/2023	Fifth Issue Updated issue – material change	DE	ST	FM
D	25/10/2022	Forth Issue	GC	ST	FM
C	13/10/2022	Third Issue	GC	ST	FM

Sheet 26  
Data Sources: © Norfolk County Council, 2021  
Base Map: © Crown copyright and database rights 2021, Ordnance Survey 0100031673; © OpenStreetMap (and) contributors, CC-BY-SA  
Contains OS data © Crown Copyright and database right 2020





Sheet 26

Sheet 25

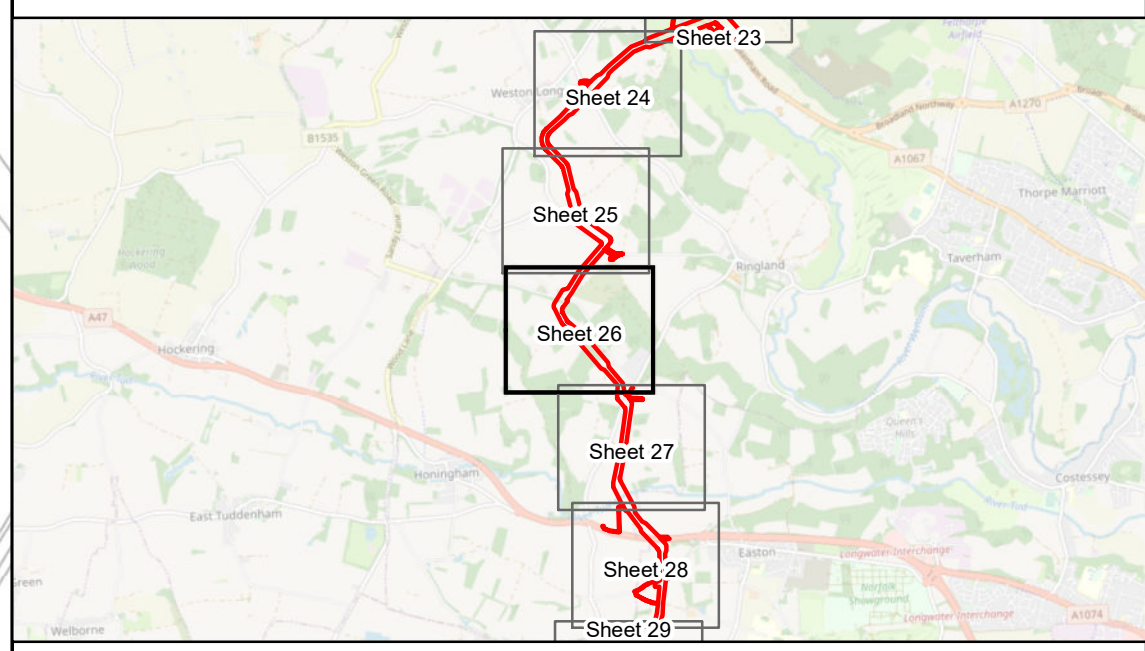
Sheet 27

# Sheringham Shoal and Dudgeon Extension Projects

Title:  
Streets (to be temporarily stopped up) Plan  
Sheet 26 of 40

APFP Regulations Reference: 5(2)(k)  
Application Doc. no.: 2.10

- Legend:
- Order Limits
  - Sheet Boundary
  - Norwich Western Link Road (proposed)
  - Street to be temporarily stopped up
  - Private road/track to be temporarily stopped up
  - Street points referred to in Schedule 5 of the DCO
  - Private track points referred to in Schedule 5 of the DCO



Coordinate Reference System: British National Grid  
Transformation WGS84: OSGB\_1936\_To\_WGS\_1984\_7

Scale: 1:2,500      Scale at size: A1

Equinor Doc. no.: C282-RH-Z-GA-00002

REV	DATE	STATUS	DRW	CHK	APR
F	13/06/2023	Sixth Issue	GC	ST	FM
E	04/04/2023	Fifth Issue Updated issue – material change	DE	ST	FM
D	25/10/2022	Forth Issue	GC	ST	FM
C	13/10/2022	Third Issue	GC	ST	FM

Data Sources: © Norfolk County Council, 2021  
Base Map: © Crown copyright and database rights 2021, Ordnance Survey 0100031673; © OpenStreetMap (and) contributors, CC-BY-SA  
Contains OS data © Crown Copyright and database right 2020



Sheet 27



612000

612500

613000

312500

312000

311500

Sheet 26

Sheet 28

Data Sources: © Norfolk County Council, 2021  
Base Map: © Crown copyright and database rights 2021, Ordnance Survey 0100031673; © OpenStreetMap (and) contributors, CC-BY-SA  
Contains OS data © Crown Copyright and database right 2020

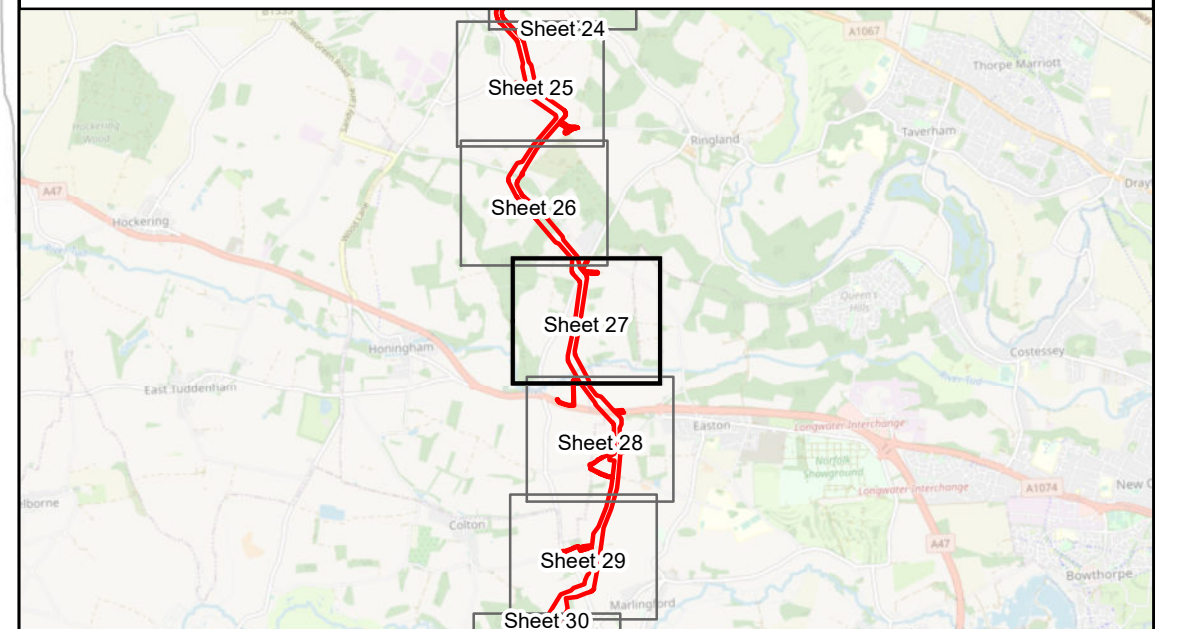
# Sheringham Shoal and Dudgeon Extension Projects

Title:  
Streets (to be temporarily stopped up) Plan  
Sheet 27 of 40

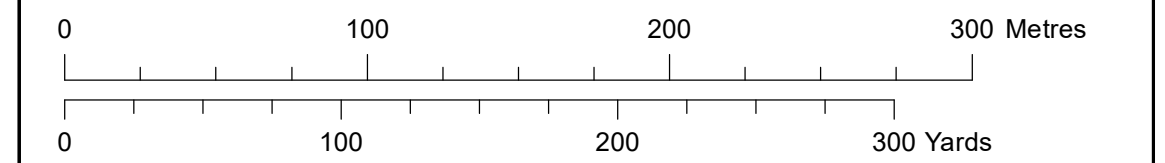
APFP Regulations Reference: 5(2)(k)  
Application Doc. no.: 2.10

### Legend:

- Order Limits
- Sheet Boundary
- Street to be temporarily stopped up
- Private road/track to be temporarily stopped up
- Street points referred to in Schedule 5 of the DCO
- Private track points referred to in Schedule 5 of the DCO



Coordinate Reference System: British National Grid  
Transformation WGS84: OSGB\_1936\_To\_WGS\_1984\_7

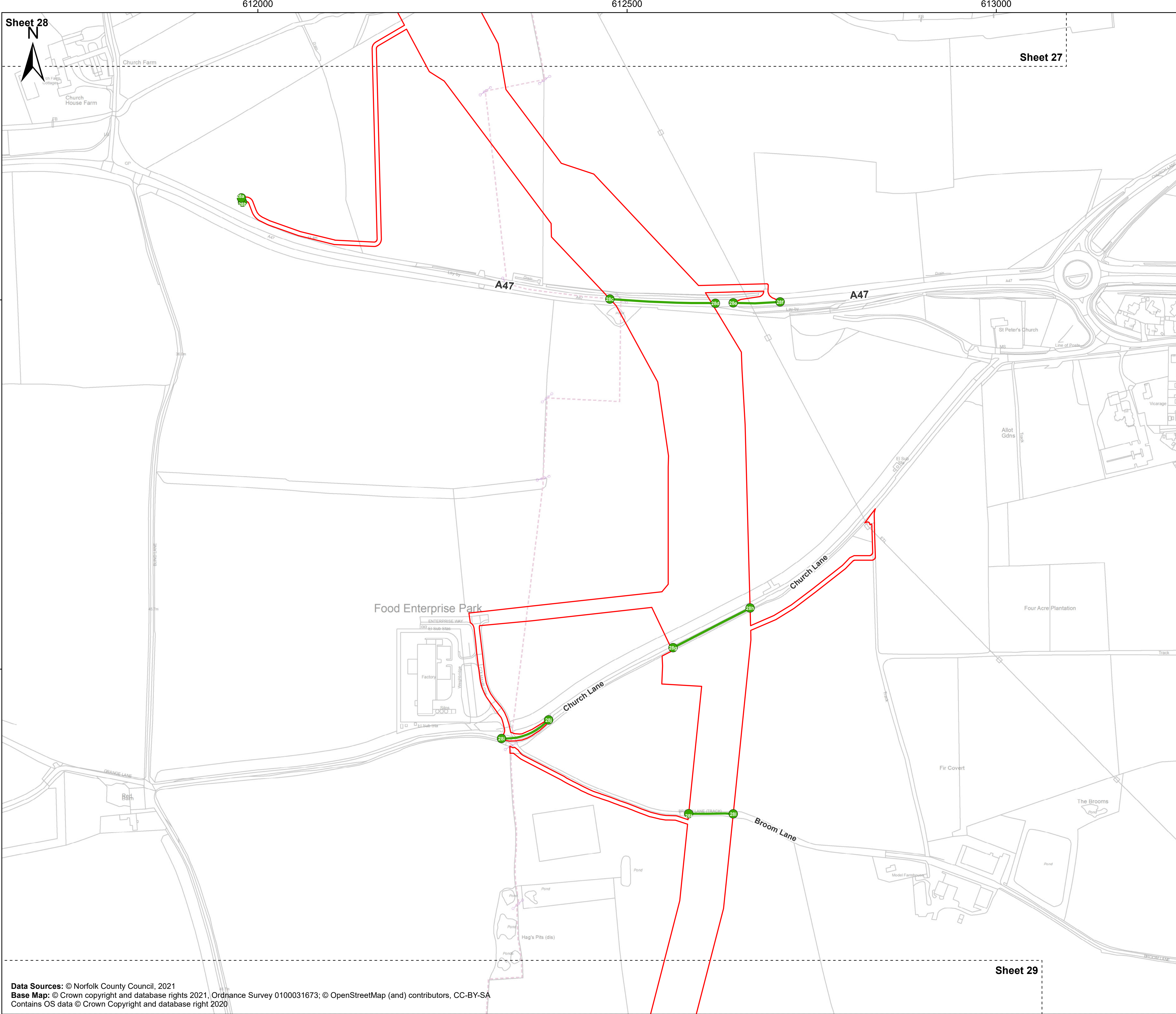


Scale: 1:2,500      Scale at size: A1

Equinor Doc. no.: C282-RH-Z-GA-00002

F	13/06/2023	Sixth Issue	GC	ST	FM
E	04/04/2023	Fifth Issue Updated issue – material change	DE	ST	FM
D	25/10/2022	Forth Issue	GC	ST	FM
C	13/10/2022	Third Issue	GC	ST	FM
REV	DATE	STATUS	DRW	CHK	APR



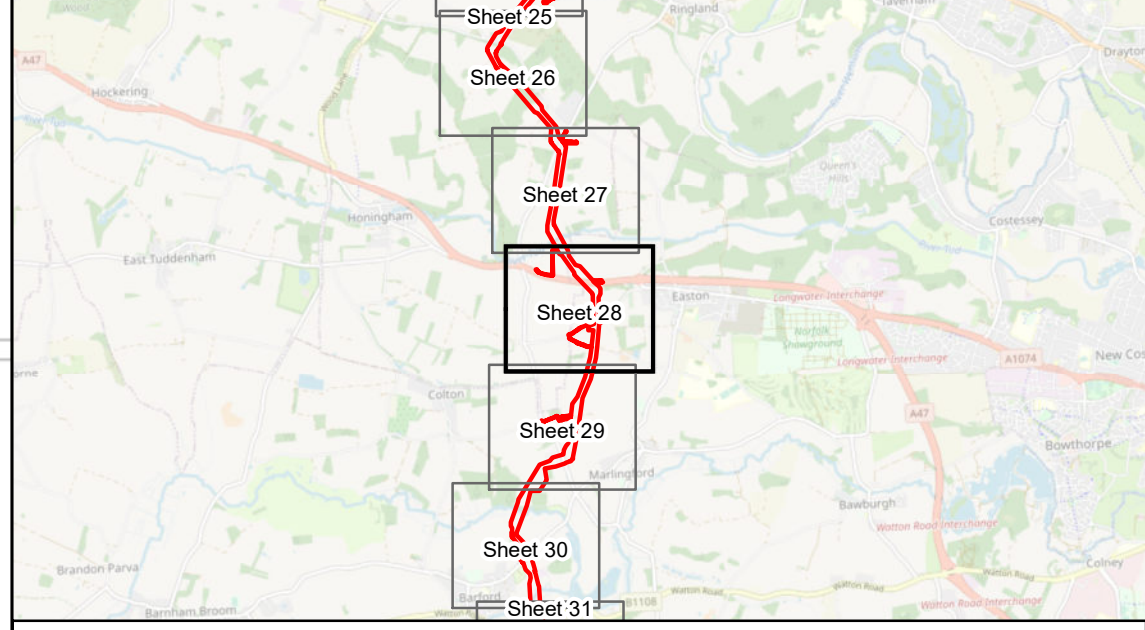


# Sheringham Shoal and Dudgeon Extension Projects

Title:  
Streets (to be temporarily stopped up) Plan  
Sheet 28 of 40

APFP Regulations Reference: 5(2)(k)  
Application Doc. no.: 2.10

- Legend:
- Order Limits
  - Sheet Boundary
  - Street to be temporarily stopped up
  - Planned street to be temporarily stopped up
  - Street points referred to in Schedule 5 of the DCO



Coordinate Reference System: British National Grid  
Transformation WGS84: OSGB\_1936\_To\_WGS\_1984\_7

Scale: 1:2,500 Scale at size: A1

Equinor Doc. no.: C282-RH-Z-GA-00002

REV	DATE	STATUS	DRW	CHK	APR
F	13/06/2023	Sixth Issue	GC	ST	FM
E	04/04/2023	Fifth Issue Updated issue – material change	DE	ST	FM
D	25/10/2022	Forth Issue	GC	ST	FM
C	13/10/2022	Third Issue	GC	ST	FM

Data Sources: © Norfolk County Council, 2021  
Base Map: © Crown copyright and database rights 2021, Ordnance Survey 0100031673; © OpenStreetMap (and) contributors, CC-BY-SA  
Contains OS data © Crown Copyright and database right 2020



611500 612000 612500 613000

Sheet 29

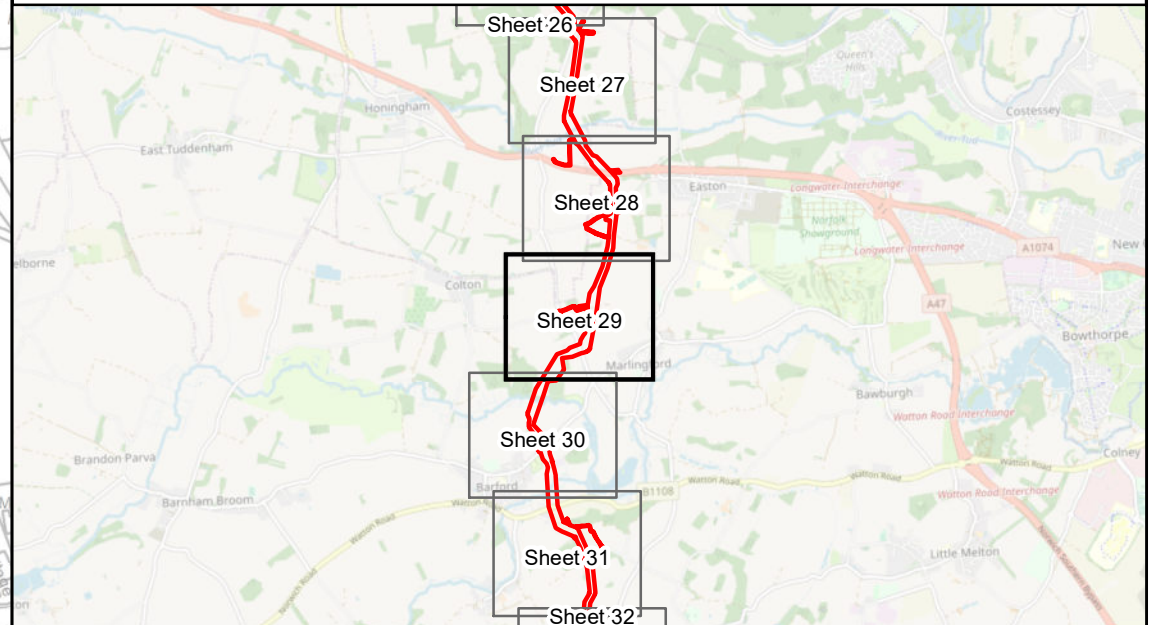
Sheet 28

# Sheringham Shoal and Dudgeon Extension Projects

Title:  
Streets (to be temporarily stopped up) Plan  
Sheet 29 of 40

APFP Regulations Reference: 5(2)(k)  
Application Doc. no.: 2.10

- Legend:
- Order Limits
  - Sheet Boundary
  - Street to be temporarily stopped up
  - Private road/track to be temporarily stopped up
  - Street points referred to in Schedule 5 of the DCO
  - Private track points referred to in Schedule 5 of the DCO



Coordinate Reference System: British National Grid  
Transformation WGS84: OSGB\_1936\_To\_WGS\_1984\_7

0 100 200 300 Metres  
0 100 200 300 Yards

Scale: 1:2,500 Scale at size: A1

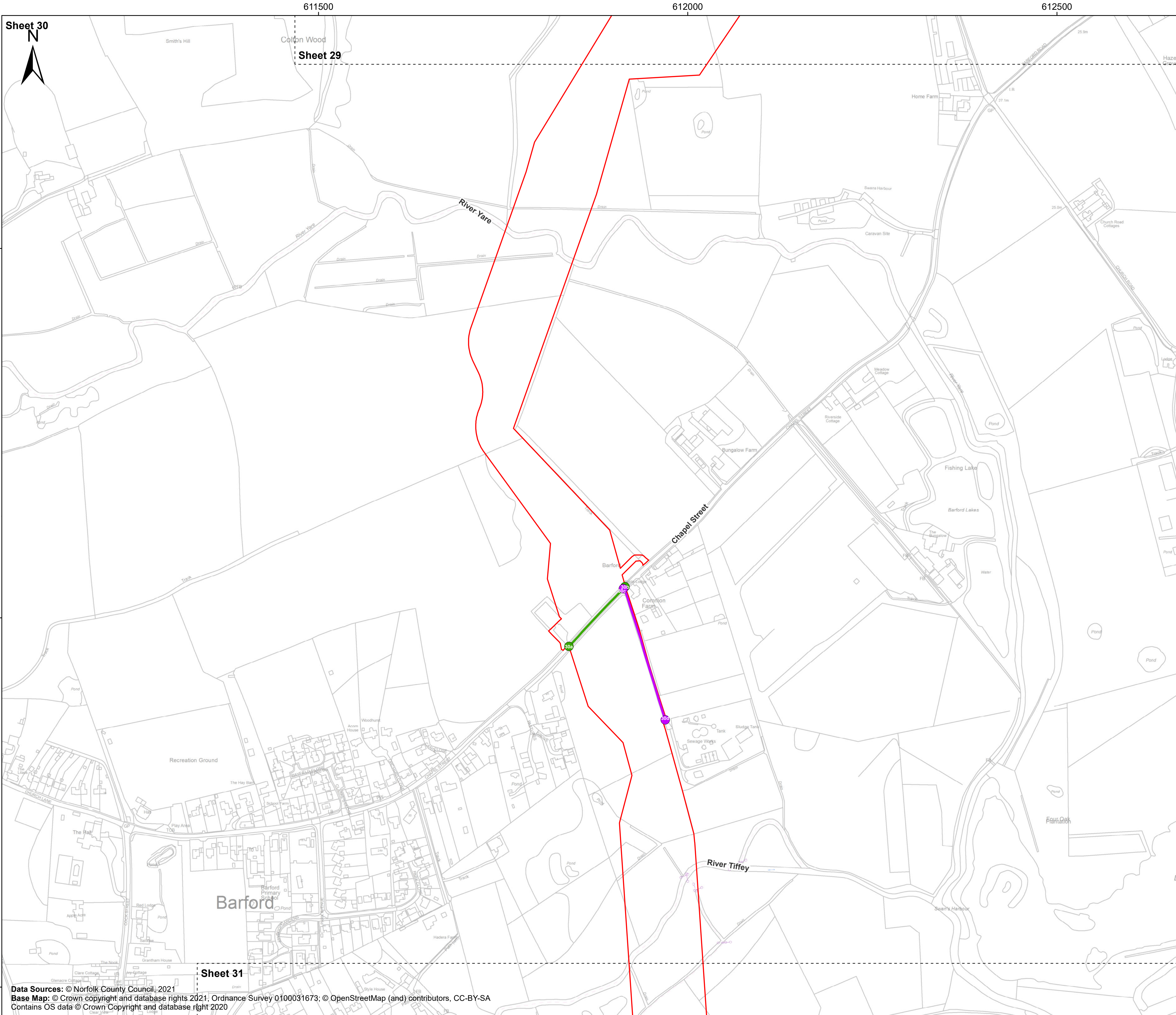
Equinor Doc. no.: C282-RH-Z-GA-00002

REV	DATE	STATUS	DRW	CHK	APR
F	13/06/2023	Sixth Issue	GC	ST	FM
E	04/04/2023	Fifth Issue Updated issue – material change	DE	ST	FM
D	25/10/2022	Forth Issue	GC	ST	FM
C	13/10/2022	Third Issue	GC	ST	FM

Data Sources: © Norfolk County Council, 2021  
Base Map: © Crown copyright and database rights 2021, Ordnance Survey 0100031673; © OpenStreetMap (and) contributors, CC-BY-SA  
Contains OS data © Crown Copyright and database right 2020

Sheet 30



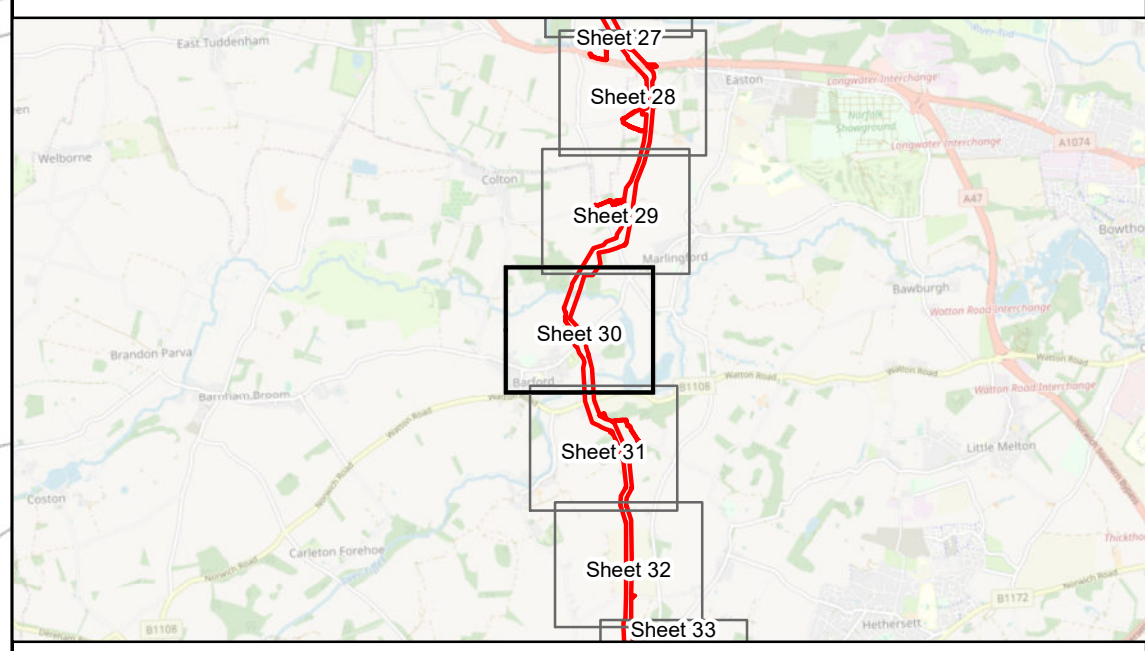


# Sheringham Shoal and Dudgeon Extension Projects

Title: Streets (to be temporarily stopped up) Plan  
Sheet 30 of 40

APFP Regulations Reference: 5(2)(k)  
Application Doc. no.: 2.10

- Legend:**
- Order Limits
  - Sheet Boundary
  - Street to be temporarily stopped up
  - Private road/track to be temporarily stopped up
  - Street points referred to in Schedule 5 of the DCO
  - Private track points referred to in Schedule 5 of the DCO



Coordinate Reference System: British National Grid  
Transformation WGS84: OSGB\_1936\_To\_WGS\_1984\_7

Scale: 1:2,500      Scale at size: A1

Equinor Doc. no.: C282-RH-Z-GA-00002

F	13/06/2023	Sixth Issue	GC	ST	FM
E	04/04/2023	Fifth Issue Updated issue – material change	DE	ST	FM
D	25/10/2022	Forth Issue	GC	ST	FM
C	13/10/2022	Third Issue	GC	ST	FM
REV	DATE	STATUS	DRW	CHK	APR



Sheet 30  
N  
308500  
308000  
307500

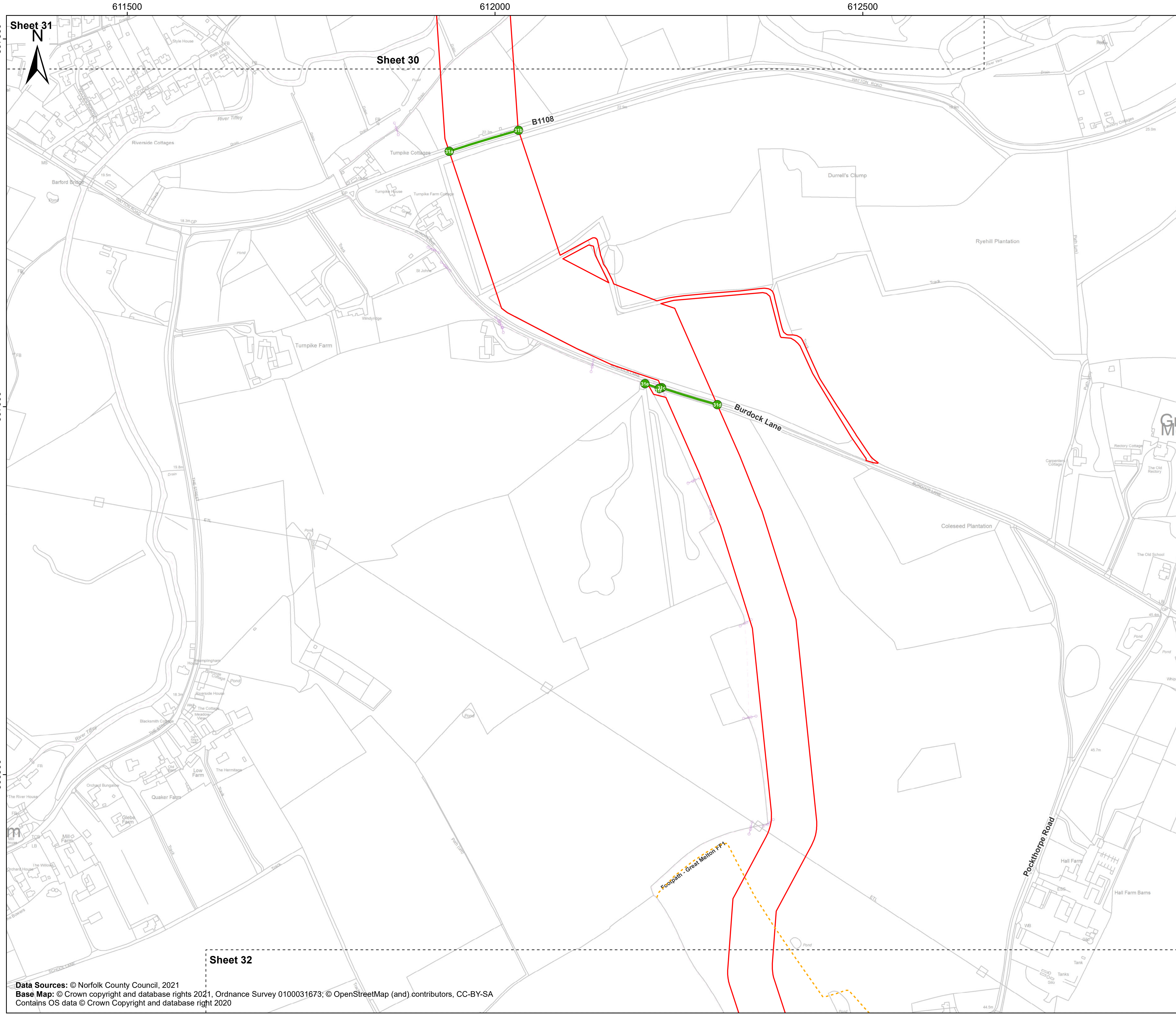
611500      612000      612500

Sheet 29

Sheet 31

Data Sources: © Norfolk County Council, 2021  
Base Map: © Crown copyright and database rights 2021. Ordnance Survey 0100031673; © OpenStreetMap (and) contributors, CC-BY-SA  
Contains OS data © Crown Copyright and database right 2020



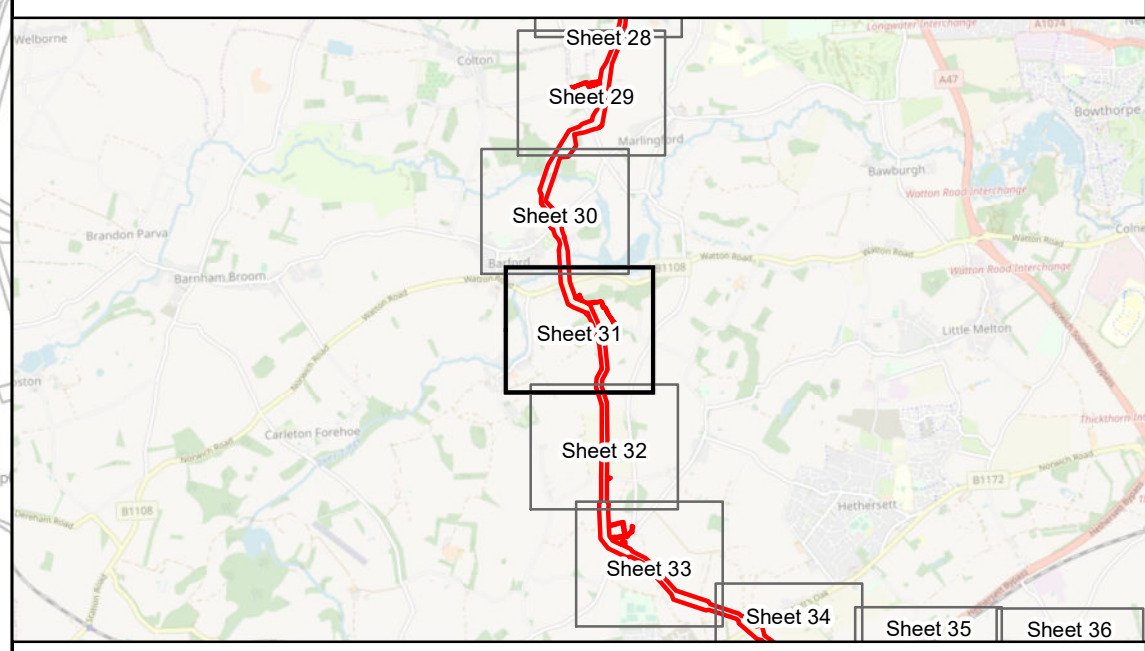


# Sheringham Shoal and Dudgeon Extension Projects

Title:  
Streets (to be temporarily stopped up) Plan  
Sheet 31 of 40

APFP Regulations Reference: 5(2)(k)  
Application Doc. no.: 2.10

- Legend:
- Order Limits
  - Sheet Boundary
  - Street to be temporarily stopped up
  - Street points referred to in Schedule 5 of the DCO
- Public Right of Way (PRoW)**
- Footpath



Coordinate Reference System: British National Grid  
Transformation WGS84: OSGB\_1936\_To\_WGS\_1984\_7

0 100 200 300 Metres  
0 100 200 300 Yards

Scale: 1:2,500 Scale at size: A1

Equinor Doc. no.: C282-RH-Z-GA-00002

REV	DATE	STATUS	DRW	CHK	APR
F	13/06/2023	Sixth Issue	GC	ST	FM
E	04/04/2023	Fifth Issue Updated issue – material change	DE	ST	FM
D	25/10/2022	Forth Issue	GC	ST	FM
C	13/10/2022	Third Issue	GC	ST	FM

Data Sources: © Norfolk County Council, 2021  
Base Map: © Crown copyright and database rights 2021, Ordnance Survey 0100031673; © OpenStreetMap (and) contributors, CC-BY-SA  
Contains OS data © Crown Copyright and database right 2020



Sheet 32



612000

612500

613000

Sheet 31

306000

305500

305000

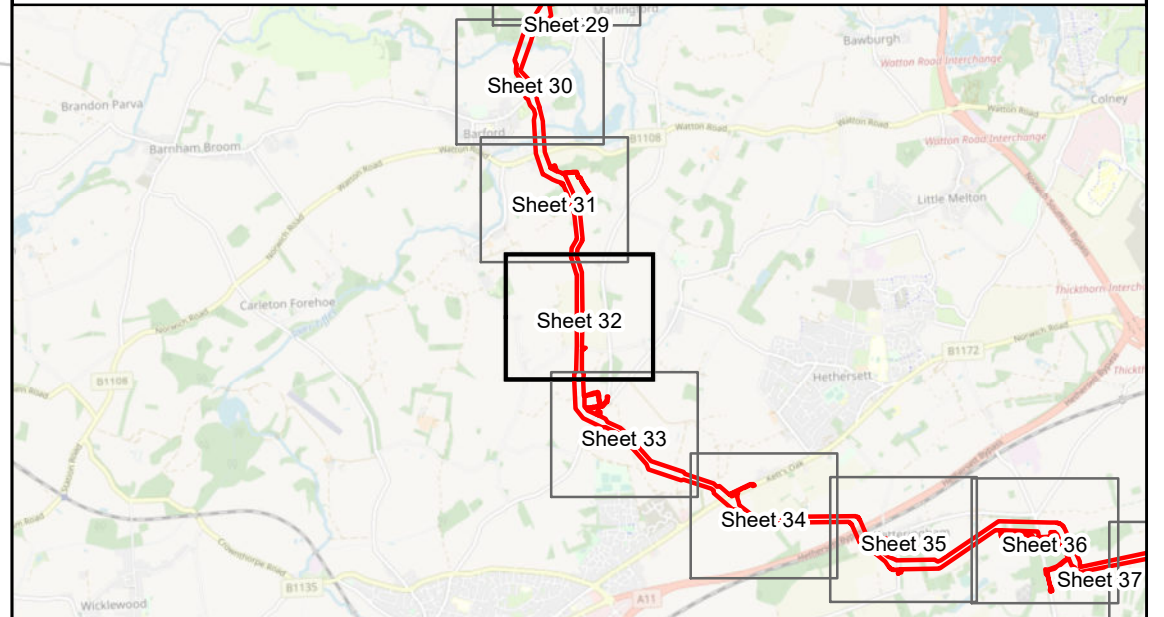
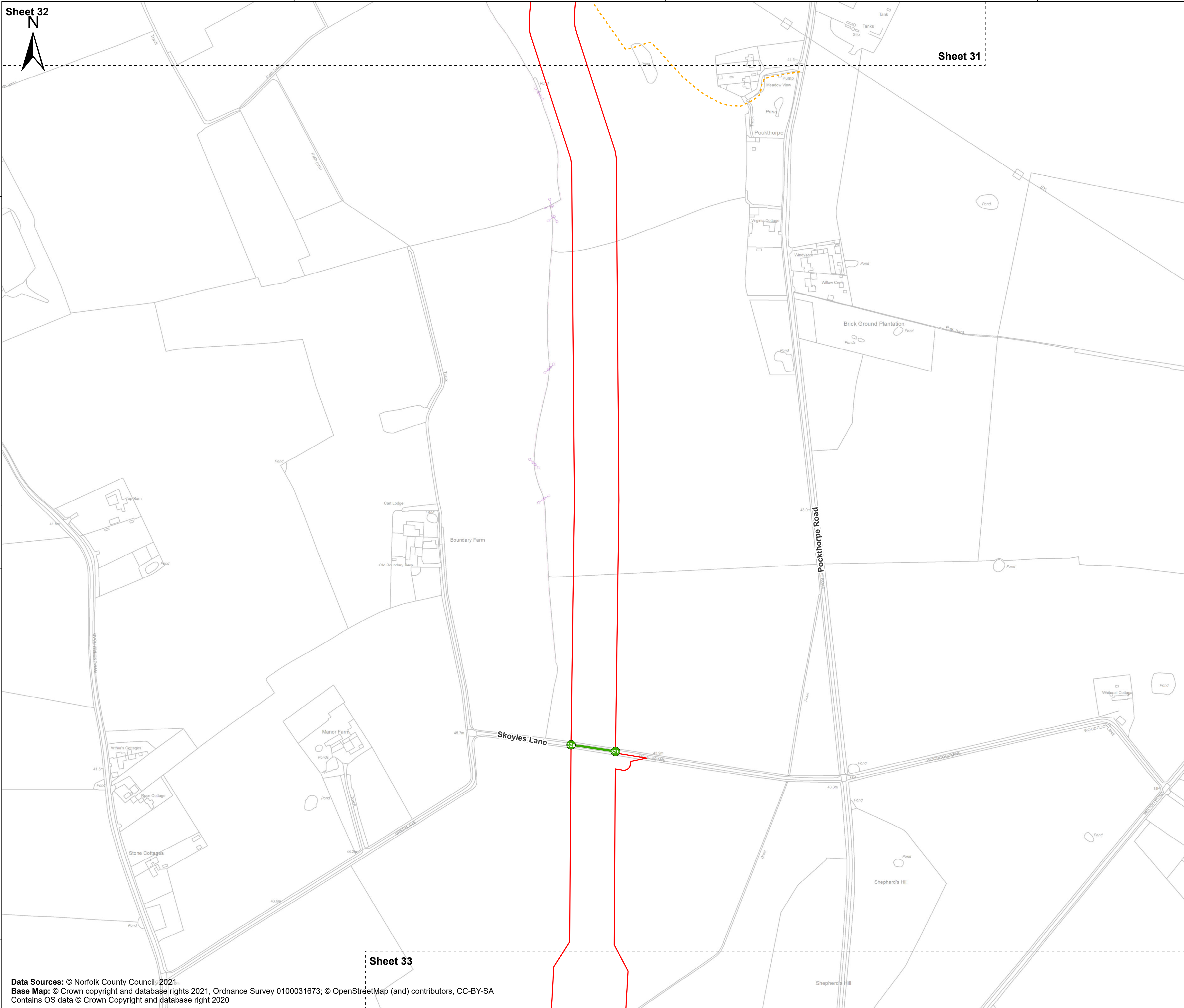
# Sheringham Shoal and Dudgeon Extension Projects

Title:  
Streets (to be temporarily stopped up) Plan  
Sheet 32 of 40

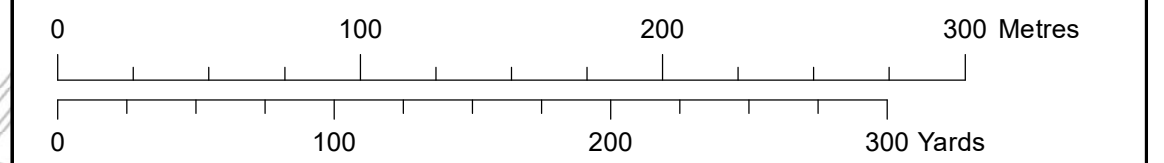
APFP Regulations Reference: 5(2)(k)  
Application Doc. no.: 2.10

### Legend:

- Order Limits
  - Sheet Boundary
  - Street to be temporarily stopped up
  - Street points referred to in Schedule 5 of the DCO
- Public Right of Way (PRoW)**
- Footpath



Coordinate Reference System: British National Grid  
Transformation WGS84: OSGB\_1936\_To\_WGS\_1984\_7



Scale: 1:2,500      Scale at size: A1

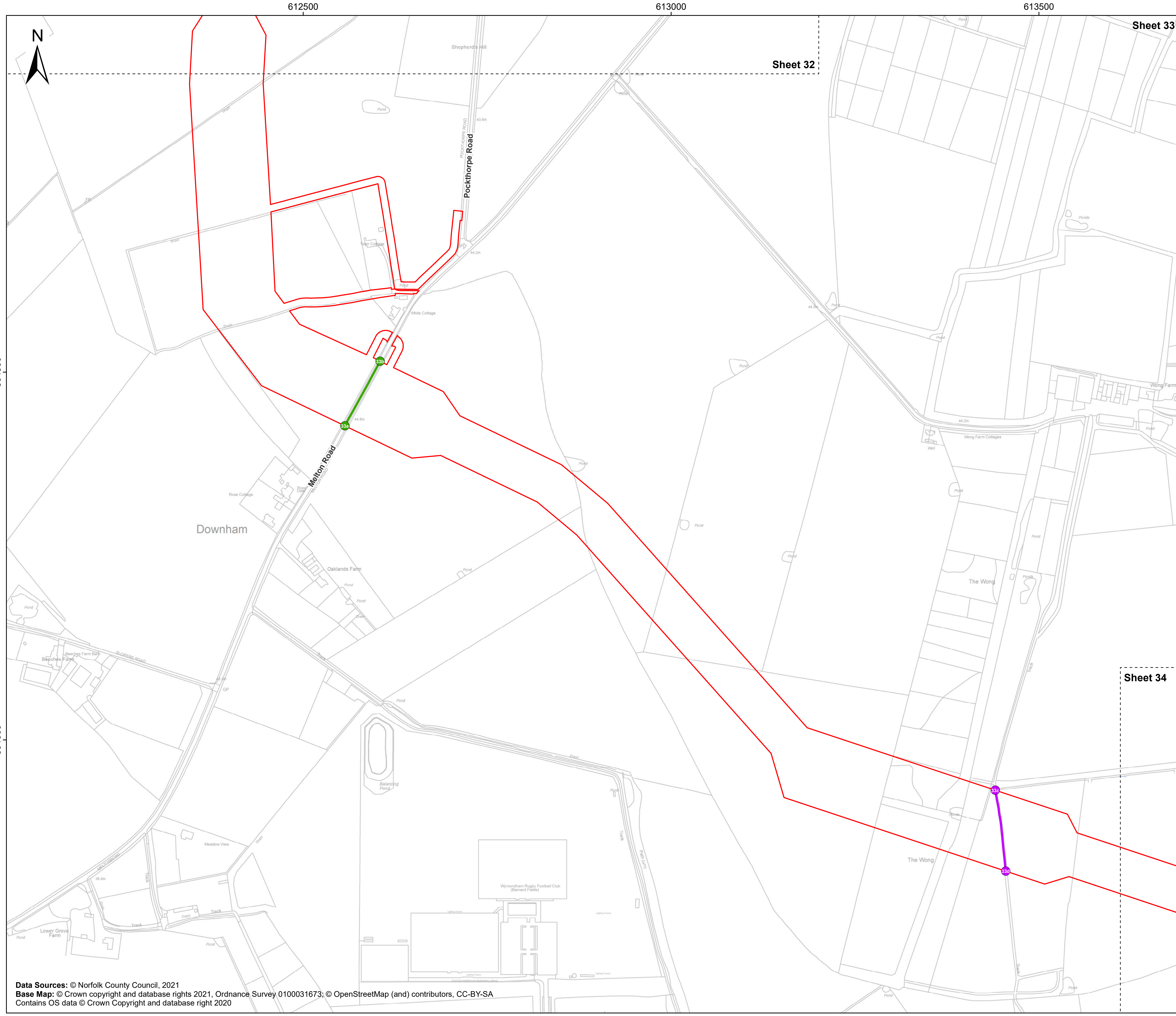
Equinor Doc. no.: C282-RH-Z-GA-00002

REV	DATE	STATUS	DRW	CHK	APR
F	13/06/2023	Sixth Issue	GC	ST	FM
E	04/04/2023	Fifth Issue Updated issue – material change	DE	ST	FM
D	25/10/2022	Fourth Issue	GC	ST	FM
C	13/10/2022	Third Issue	GC	ST	FM

Data Sources: © Norfolk County Council, 2021  
Base Map: © Crown copyright and database rights 2021, Ordnance Survey 0100031673; © OpenStreetMap (and) contributors, CC-BY-SA  
Contains OS data © Crown Copyright and database right 2020

Sheet 33



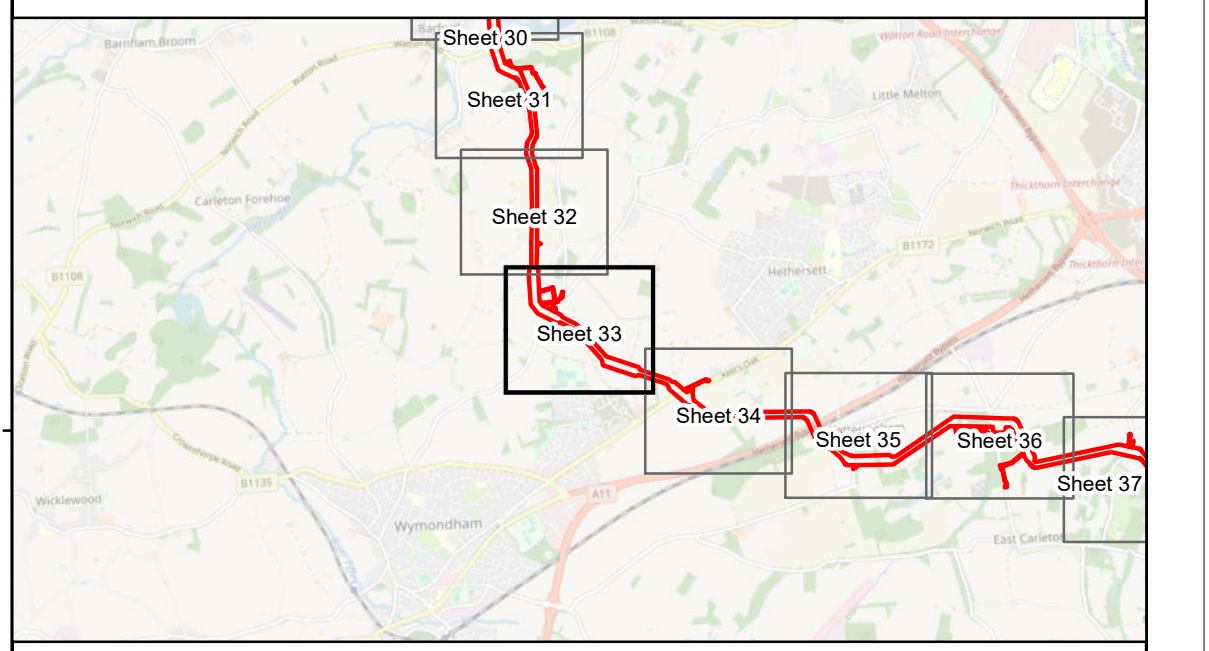


# Sheringham Shoal and Dudgeon Extension Projects

Title: Streets (to be temporarily stopped up) Plan  
Sheet 33 of 40

APFP Regulations Reference: 5(2)(k)  
Application Doc. no.: 2.10

- Legend:
- Order Limits
  - Sheet Boundary
  - Street to be temporarily stopped up
  - Private road/track to be temporarily stopped up
  - Street points referred to in Schedule 5 of the DCO
  - Private track points referred to in Schedule 5 of the DCO



Coordinate Reference System: British National Grid  
Transformation WGS84: OSGB\_1936\_To\_WGS\_1984\_7

0 100 200 300 Metres  
0 100 200 300 Yards

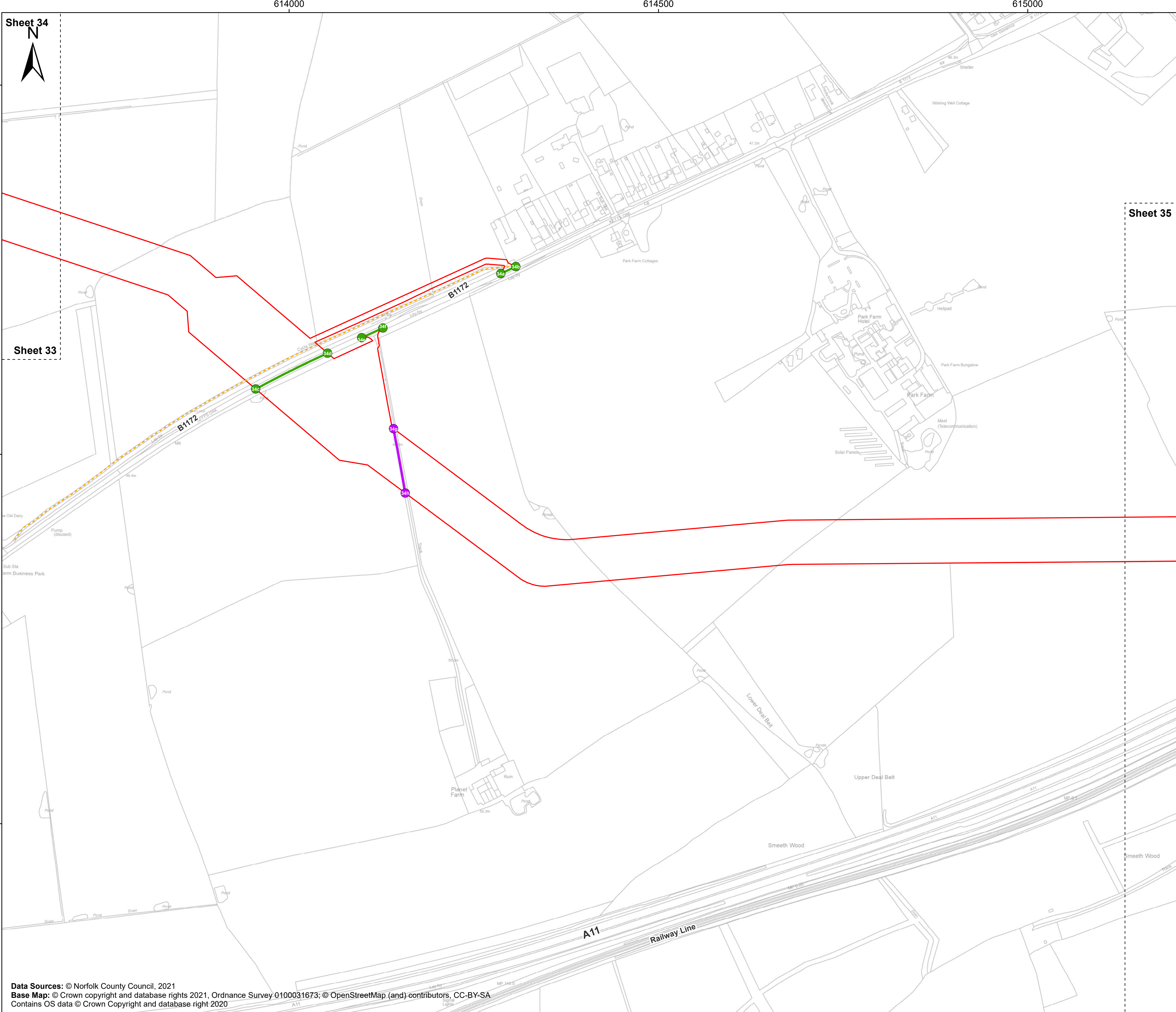
Scale: 1:2,500 Scale at size: A1

Equinor Doc. no.: C282-RH-Z-GA-00002

REV	DATE	STATUS	DRW	CHK	APR
F	13/06/2023	Sixth Issue	GC	ST	FM
E	04/04/2023	Fifth Issue Updated issue – material change	DE	ST	FM
D	25/10/2022	Fourth Issue	GC	ST	FM
C	13/10/2022	Third Issue	GC	ST	FM

Data Sources: © Norfolk County Council, 2021  
Base Map: © Crown copyright and database rights 2021, Ordnance Survey 0100031673; © OpenStreetMap (and) contributors, CC-BY-SA  
Contains OS data © Crown Copyright and database right 2020



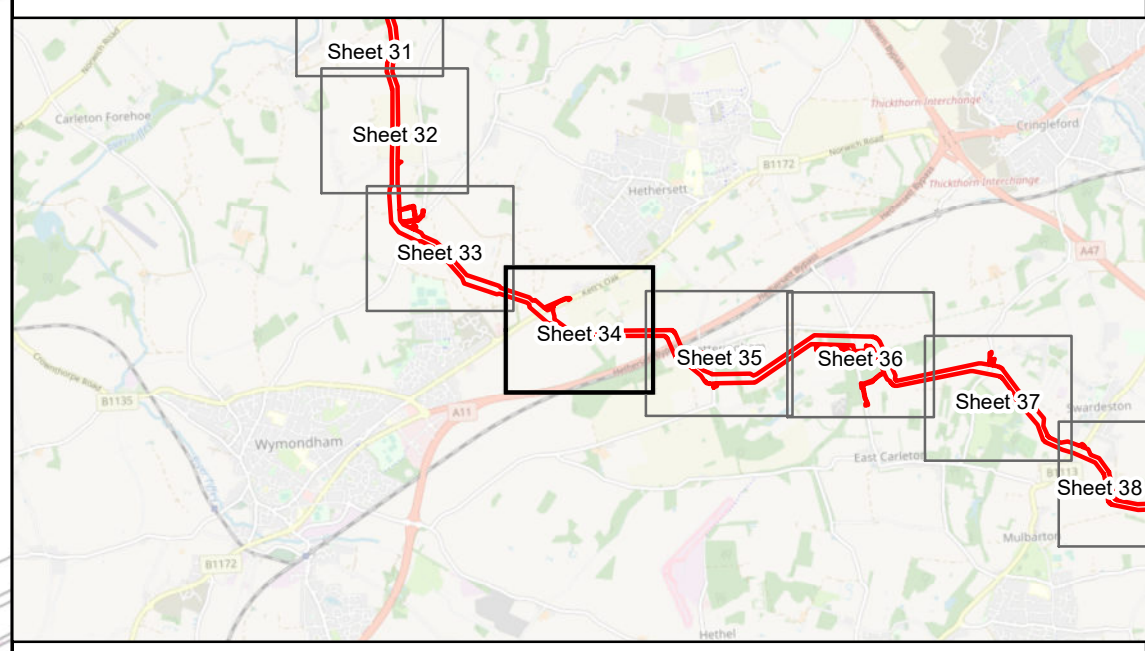


# Sheringham Shoal and Dudgeon Extension Projects

Title: Streets (to be temporarily stopped up) Plan  
Sheet 34 of 40

APFP Regulations Reference: 5(2)(k)  
Application Doc. no.: 2.10

- Legend:**
- Order Limits
  - Sheet Boundary
  - Street to be temporarily stopped up
  - Private road/track to be temporarily stopped up
  - Street points referred to in Schedule 5 of the DCO
  - Private track points referred to in Schedule 5 of the DCO
- Public Right of Way (PRoW)**
- Footpath



Coordinate Reference System: British National Grid  
Transformation WGS84: OSGB\_1936\_To\_WGS\_1984\_7

Scale: 1:2,500      Scale at size: A1

Equinor Doc. no.: C282-RH-Z-GA-00002

REV	DATE	STATUS	DRW	CHK	APR
F	13/06/2023	Sixth Issue	GC	ST	FM
E	04/04/2023	Fifth Issue Updated issue – material change	DE	ST	FM
D	25/10/2022	Forth Issue	GC	ST	FM
C	13/10/2022	Third Issue	GC	ST	FM



Data Sources: © Norfolk County Council, 2021  
Base Map: © Crown copyright and database rights 2021, Ordnance Survey 0100031673; © OpenStreetMap (and) contributors, CC-BY-SA  
Contains OS data © Crown Copyright and database right 2020



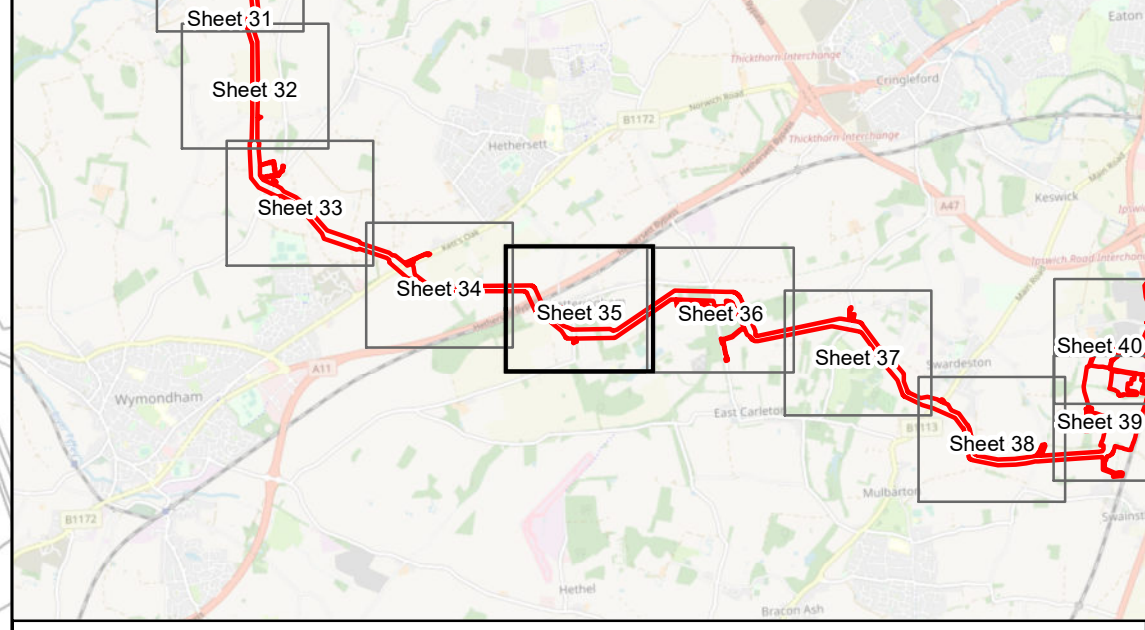
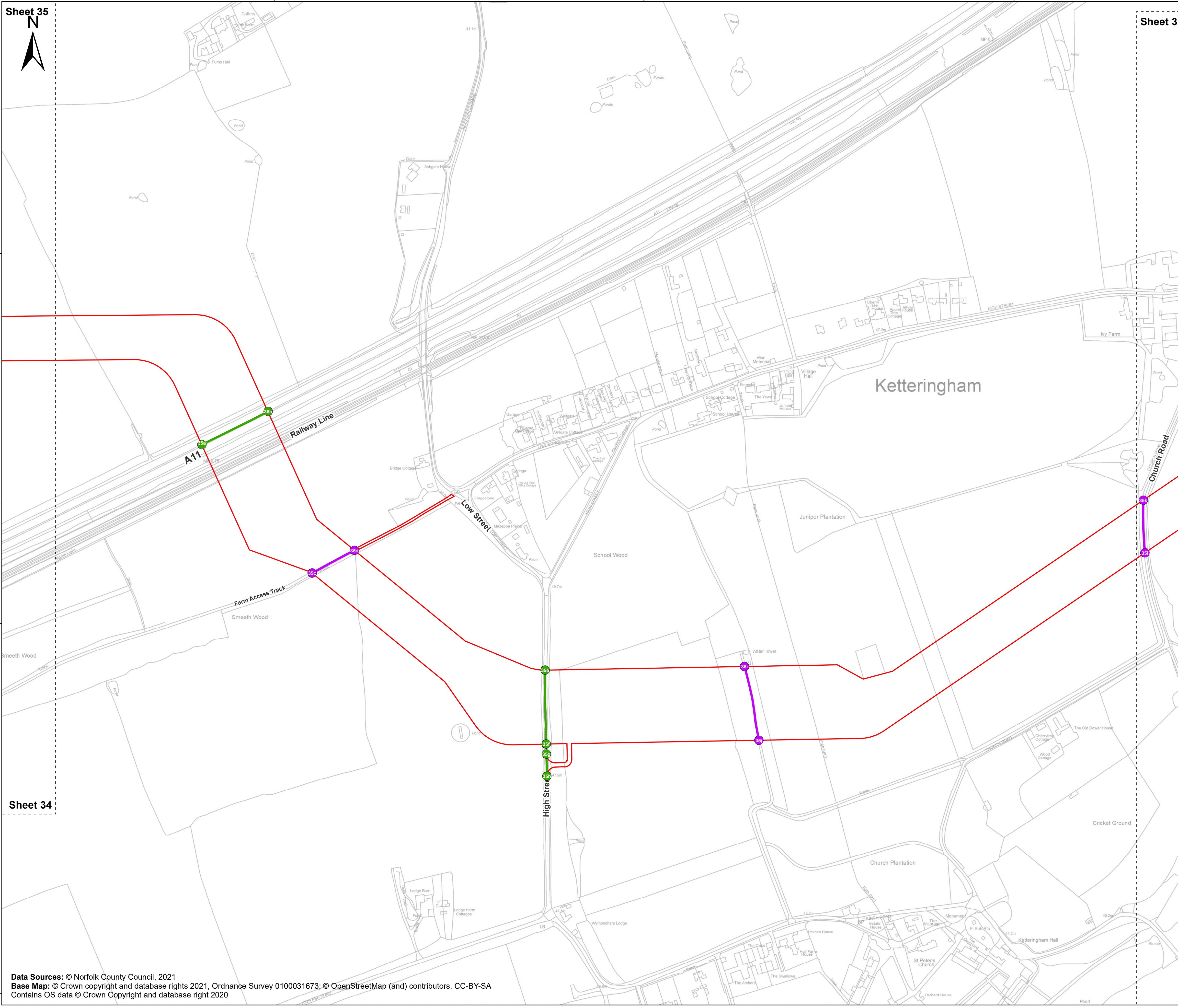
# Sheringham Shoal and Dudgeon Extension Projects

Title:  
Streets (to be temporarily stopped up) Plan  
Sheet 35 of 40

APFP Regulations Reference: 5(2)(k)  
Application Doc. no.: 2.10

Legend:

- Order Limits
- Sheet Boundary
- Street to be temporarily stopped up
- Private road/track to be temporarily stopped up
- Street points referred to in Schedule 5 of the DCO
- Private track points referred to in Schedule 5 of the DCO



Coordinate Reference System: British National Grid  
Transformation WGS84: OSGB\_1936\_To\_WGS\_1984\_7

Scale: 1:2,500      Scale at size: A1

Equinor Doc. no.: C282-RH-Z-GA-00002

REV	DATE	STATUS	DRW	CHK	APR
F	13/06/2023	Sixth Issue	GC	ST	FM
E	04/04/2023	Fifth Issue Updated issue – material change	DE	ST	FM
D	25/10/2022	Forth Issue	GC	ST	FM
C	13/10/2022	Third Issue	GC	ST	FM



617000

617500

618000

Sheet 36

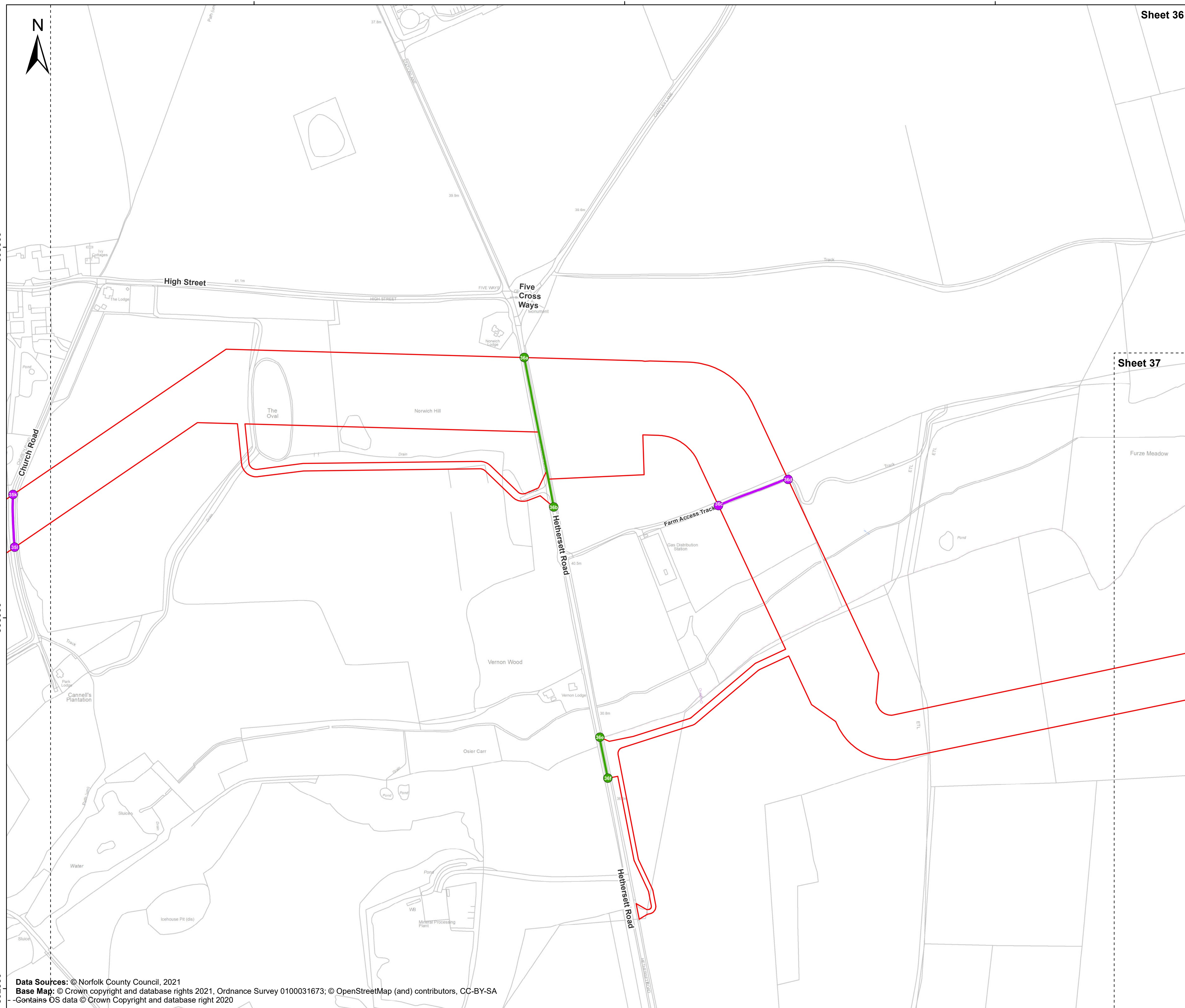
# Sheringham Shoal and Dudgeon Extension Projects

Title:  
Streets (to be temporarily stopped up) Plan  
Sheet 36 of 40

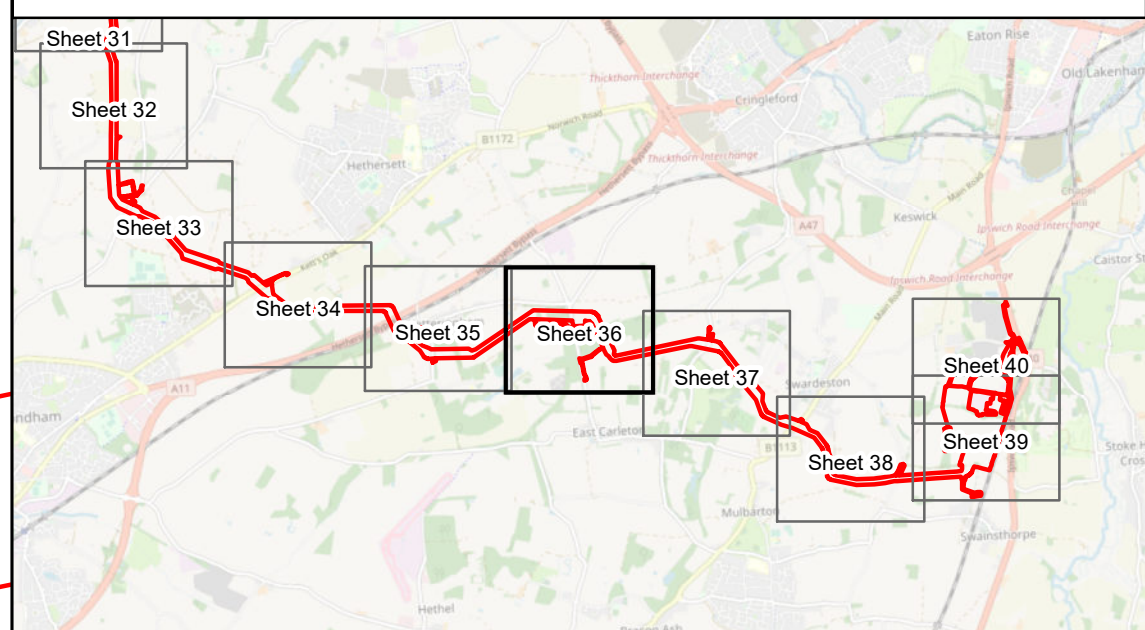
APFP Regulations Reference: 5(2)(k)  
Application Doc. no.: 2.10

### Legend:

- Order Limits
- Sheet Boundary
- Street to be temporarily stopped up
- Private road/track to be temporarily stopped up
- Street points referred to in Schedule 5 of the DCO
- Private track points referred to in Schedule 5 of the DCO



Sheet 37



Coordinate Reference System: British National Grid  
 Transformation WGS84: OSGB\_1936\_To\_WGS\_1984\_7

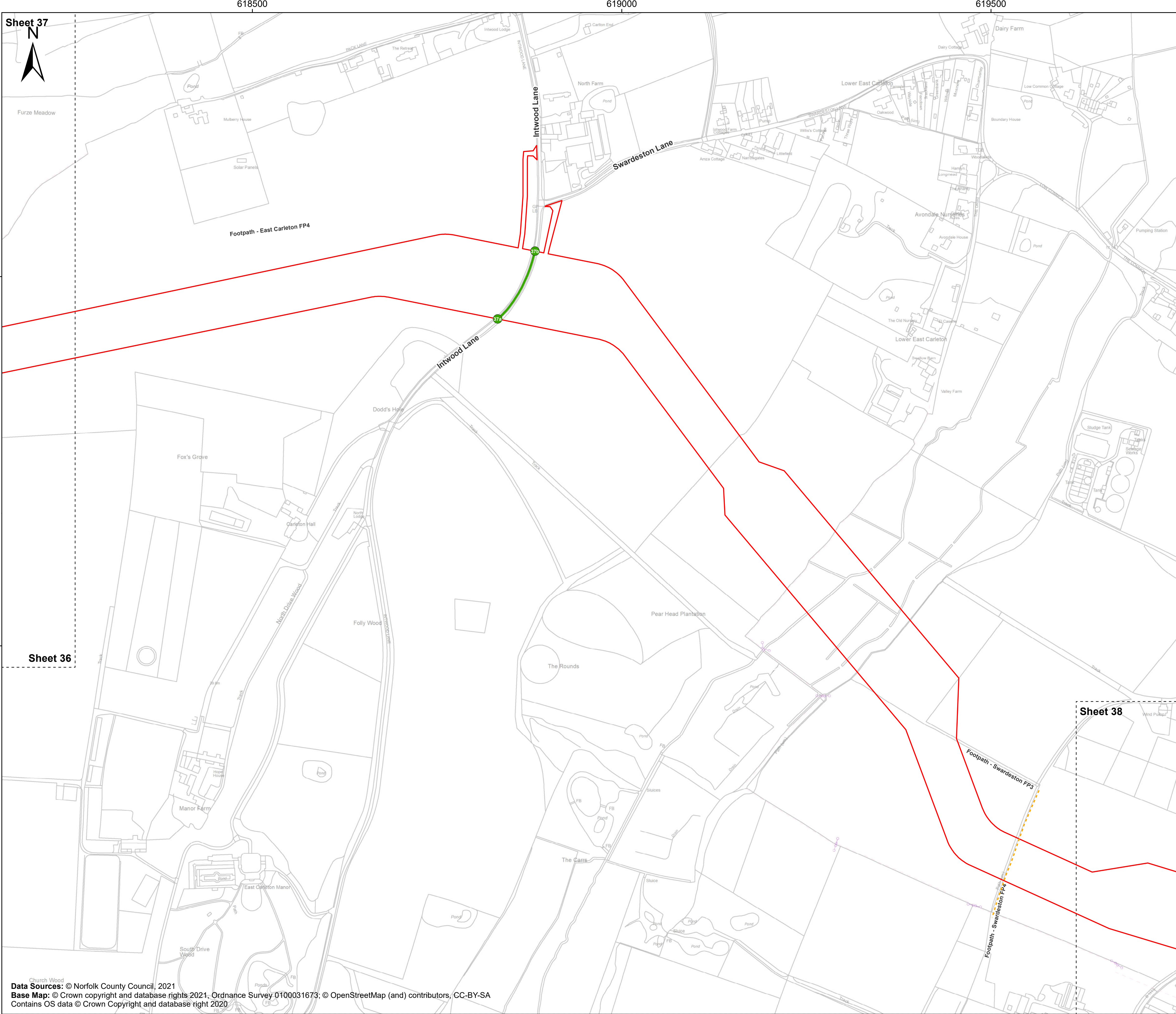
Scale: 1:2,500      Scale at size: A1

Equinor Doc. no.: C282-RH-Z-GA-00002

F	13/06/2023	Sixth Issue	GC	ST	FM
E	04/04/2023	Fifth Issue Updated issue – material change	DE	ST	FM
D	25/10/2022	Fourth Issue	GC	ST	FM
C	13/10/2022	Third Issue	GC	ST	FM
REV	DATE	STATUS	DRW	CHK	APR

Data Sources: © Norfolk County Council, 2021  
 Base Map: © Crown copyright and database rights 2021, Ordnance Survey 0100031673; © OpenStreetMap (and) contributors, CC-BY-SA  
 --Contains OS data © Crown Copyright and database right 2020



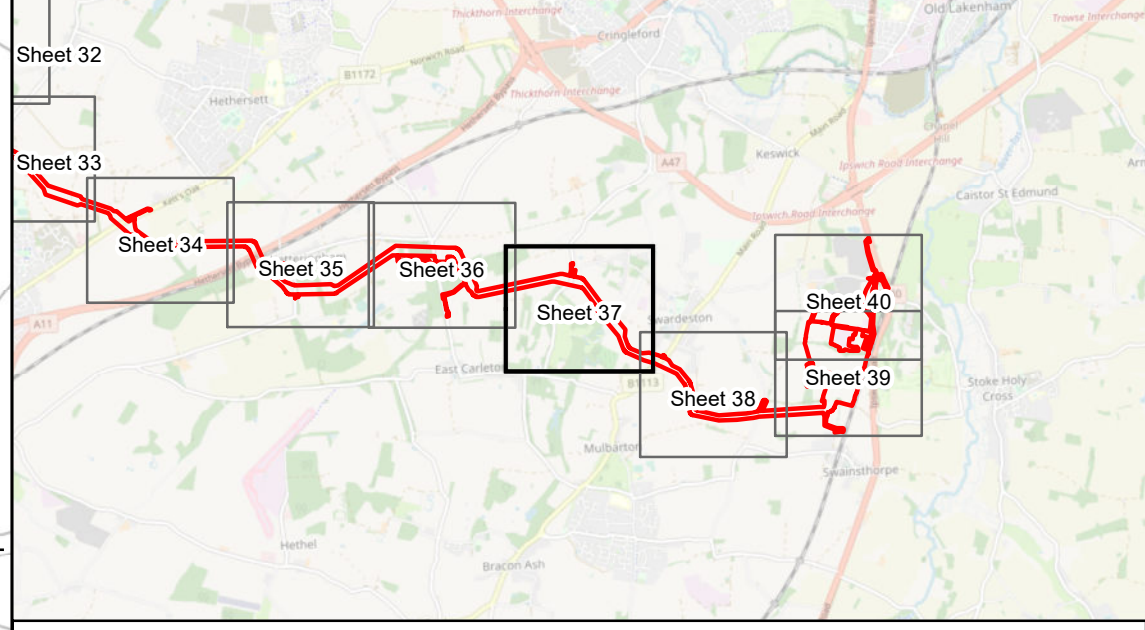


# Sheringham Shoal and Dudgeon Extension Projects

Title:  
Streets (to be temporarily stopped up) Plan  
Sheet 37 of 40

APFP Regulations Reference: 5(2)(k)  
Application Doc. no.: 2.10

- Legend:
- Order Limits
  - Sheet Boundary
  - Street to be temporarily stopped up
  - Street points referred to in Schedule 5 of the DCO
- Public Right of Way (PRoW)**
- Footpath



Coordinate Reference System: British National Grid  
Transformation WGS84: OSGB\_1936\_To\_WGS\_1984\_7

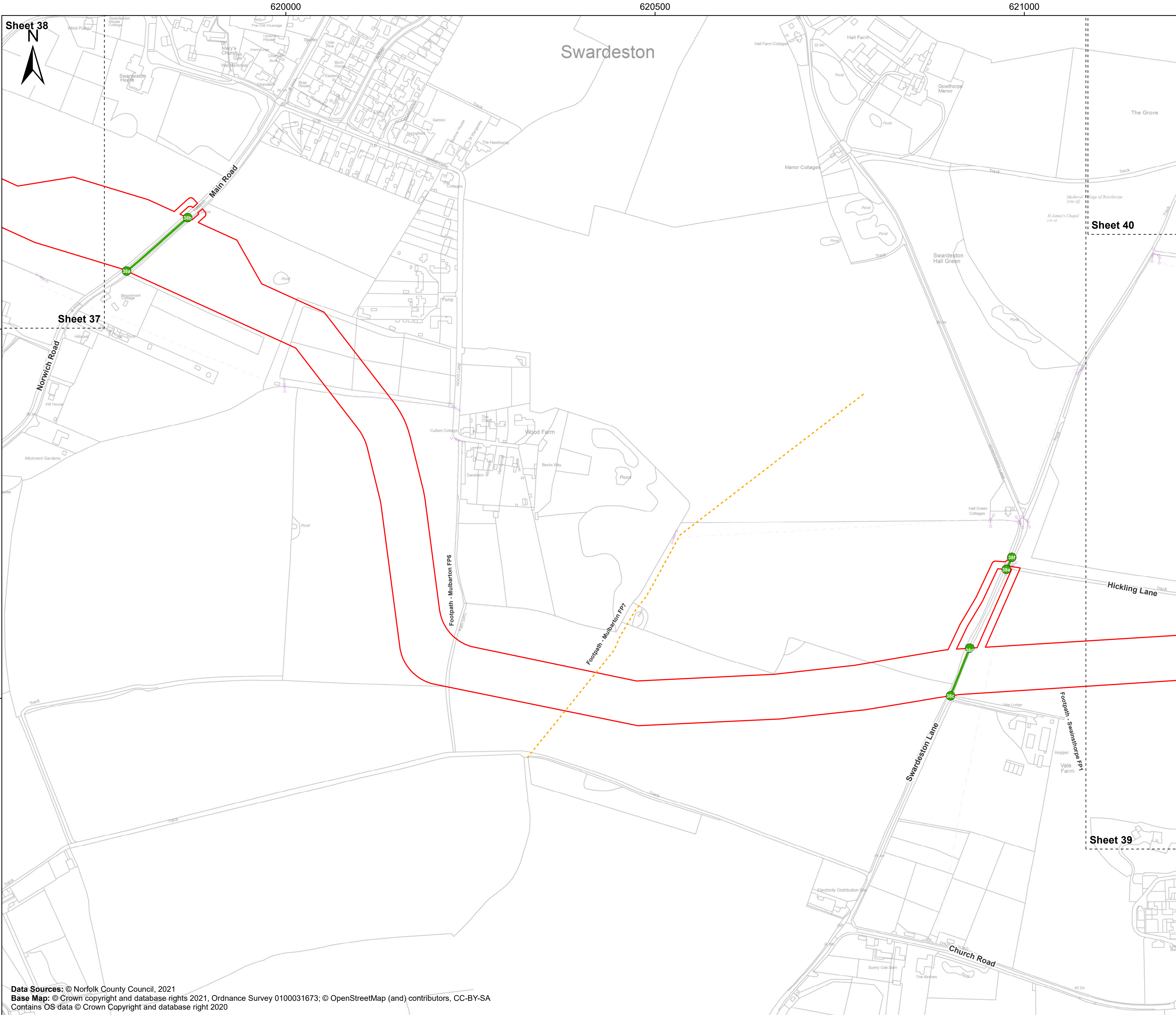
Scale: 1:2,500      Scale at size: A1

Equinor Doc. no.: C282-RH-Z-GA-00002

REV	DATE	STATUS	DRW	CHK	APR
F	13/06/2023	Sixth Issue	GC	ST	FM
E	04/04/2023	Fifth Issue Updated issue – material change	DE	ST	FM
D	25/10/2022	Forth Issue	GC	ST	FM
C	13/10/2022	Third Issue	GC	ST	FM

Church Wood  
Data Sources: © Norfolk County Council, 2021  
Base Map: © Crown copyright and database rights 2021, Ordnance Survey 0100031673; © OpenStreetMap (and) contributors, CC-BY-SA  
Contains OS data © Crown Copyright and database right 2020



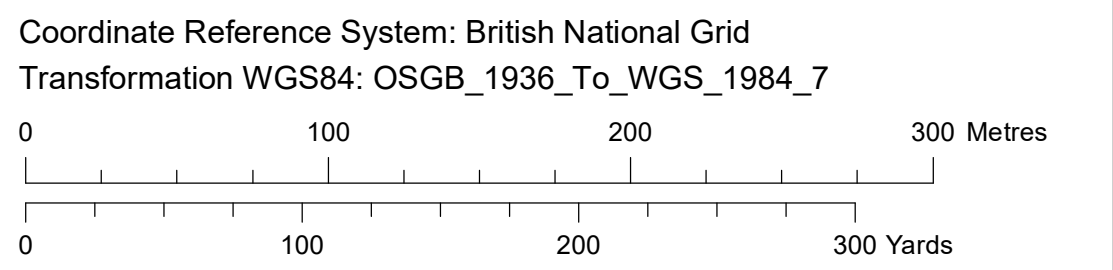
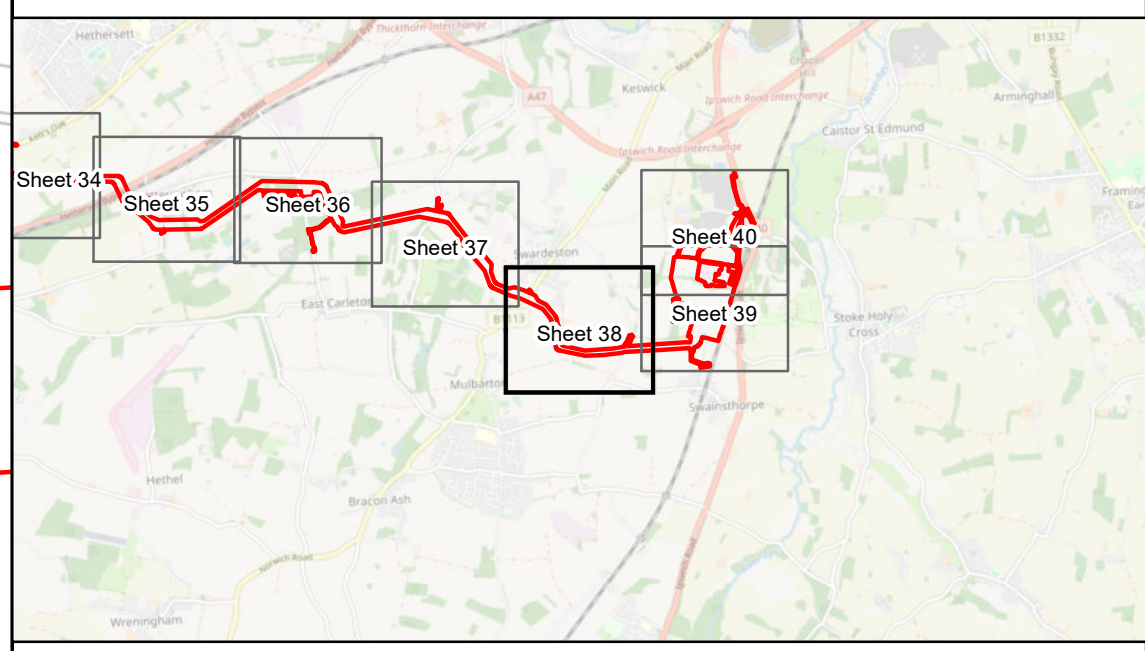


# Sheringham Shoal and Dudgeon Extension Projects

Title:  
Streets (to be temporarily stopped up) Plan  
Sheet 38 of 40

APFP Regulations Reference: 5(2)(k)  
Application Doc. no.: 2.10

- Legend:**
- Order Limits
  - Sheet Boundary
  - Street to be temporarily stopped up
  - Street points referred to in Schedule 5 of the DCO
- Public Right of Way (PRoW)**
- Footpath



Scale: 1:2,500      Scale at size: A1

Equinor Doc. no.: C282-RH-Z-GA-00002

REV	DATE	STATUS	DRW	CHK	APR
F	13/06/2023	Sixth Issue	GC	ST	FM
E	04/04/2023	Fifth Issue Updated issue – material change	DE	ST	FM
D	25/10/2022	Forth Issue	GC	ST	FM
C	13/10/2022	Third Issue	GC	ST	FM

Data Sources: © Norfolk County Council, 2021  
Base Map: © Crown copyright and database rights 2021, Ordnance Survey 0100031673; © OpenStreetMap (and) contributors, CC-BY-SA  
Contains OS data © Crown Copyright and database right 2020





621500

622000

622500

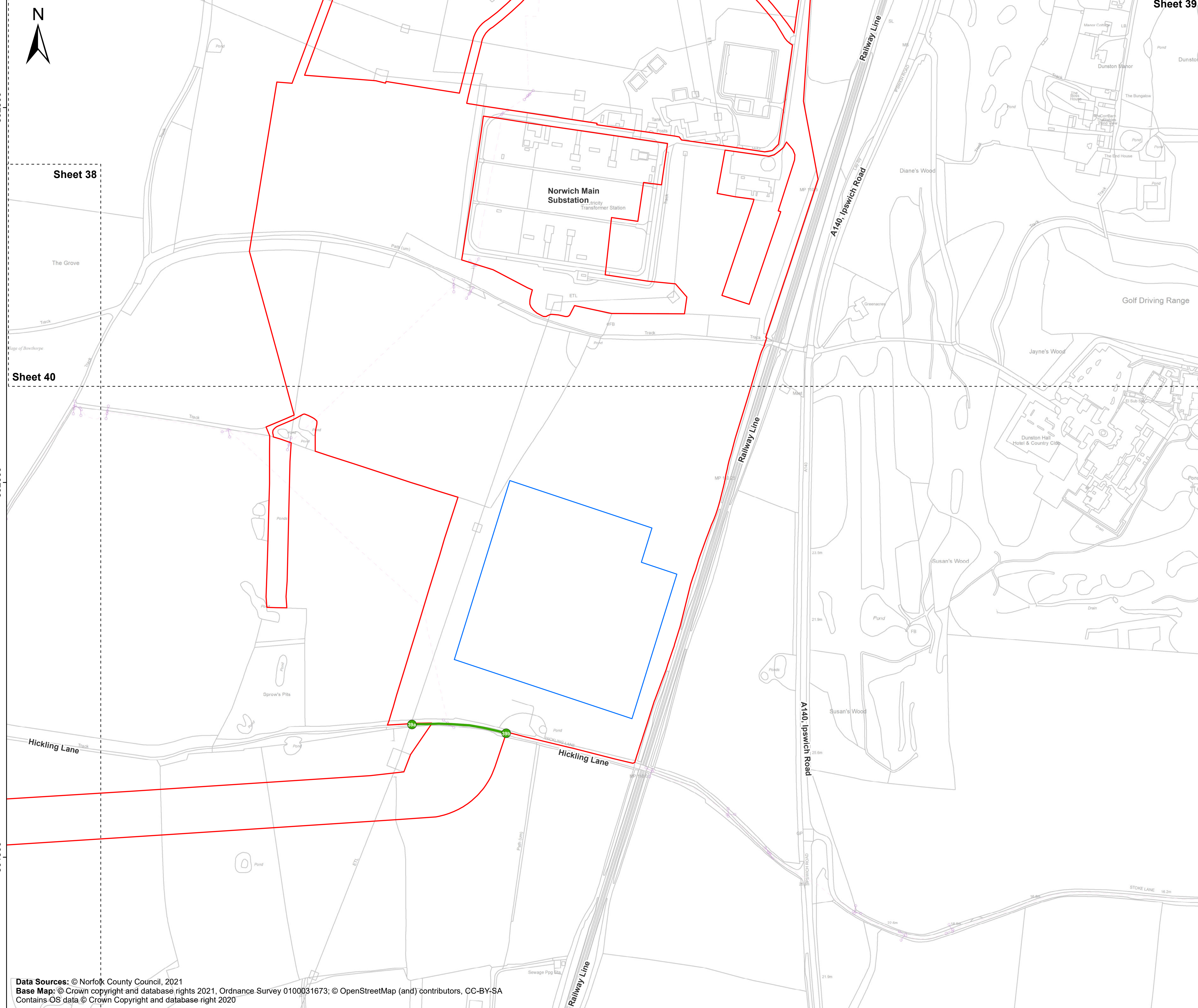
Sheet 39

# Sheringham Shoal and Dudgeon Extension Projects

Title:  
Streets (to be temporarily stopped up) Plan  
Sheet 39 of 40

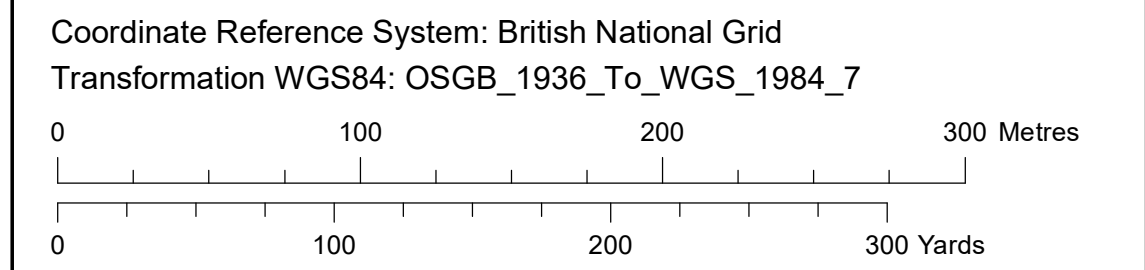
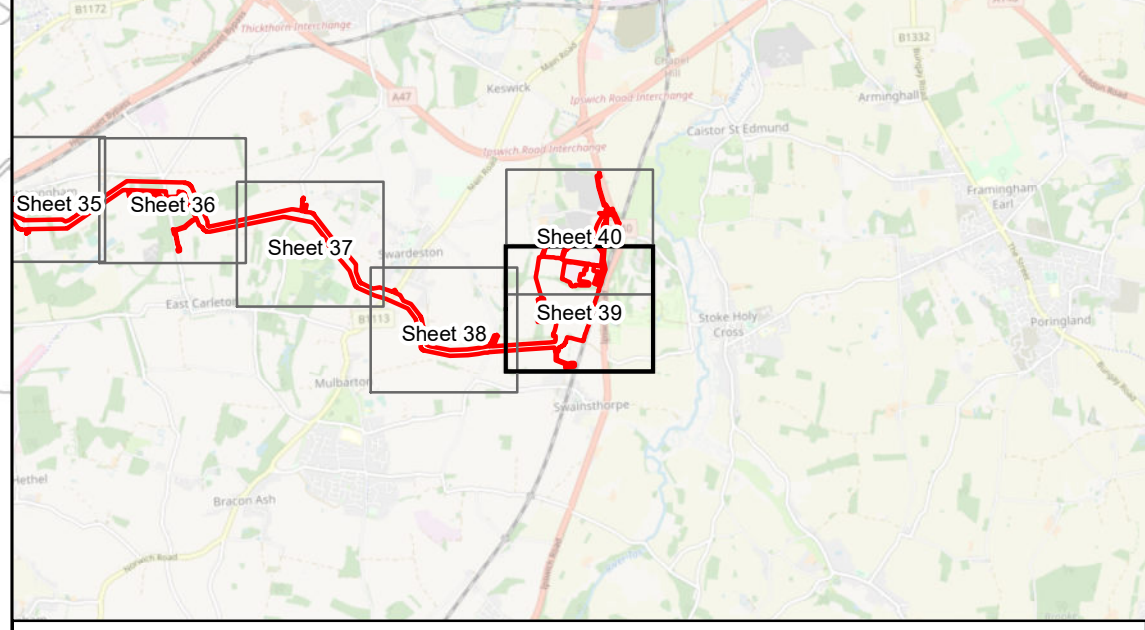
APFP Regulations Reference: 5(2)(k)  
Application Doc. no.: 2.10

- Legend:
- Order Limits
  - Onshore Substation Site
  - Sheet Boundary
  - Street to be temporarily stopped up
  - Street points referred to in Schedule 5 of the DCO



Sheet 38

Sheet 40



Scale: 1:2,500 Scale at size: A1

Equinor Doc. no.: C282-RH-Z-GA-00002

REV	DATE	STATUS	DRW	CHK	APR
F	13/06/2023	Sixth Issue	GC	ST	FM
E	04/04/2023	Fifth Issue Updated issue – material change	DE	ST	FM
D	25/10/2022	Forth Issue	GC	ST	FM
C	13/10/2022	Third Issue	GC	ST	FM

Data Sources: © Norfolk County Council, 2021  
 Base Map: © Crown copyright and database rights 2021, Ordnance Survey 0100031673; © OpenStreetMap (and) contributors, CC-BY-SA  
 Contains OS data © Crown Copyright and database right 2020



621500

622000

622500

Sheet 40



# Sheringham Shoal and Dudgeon Extension Projects

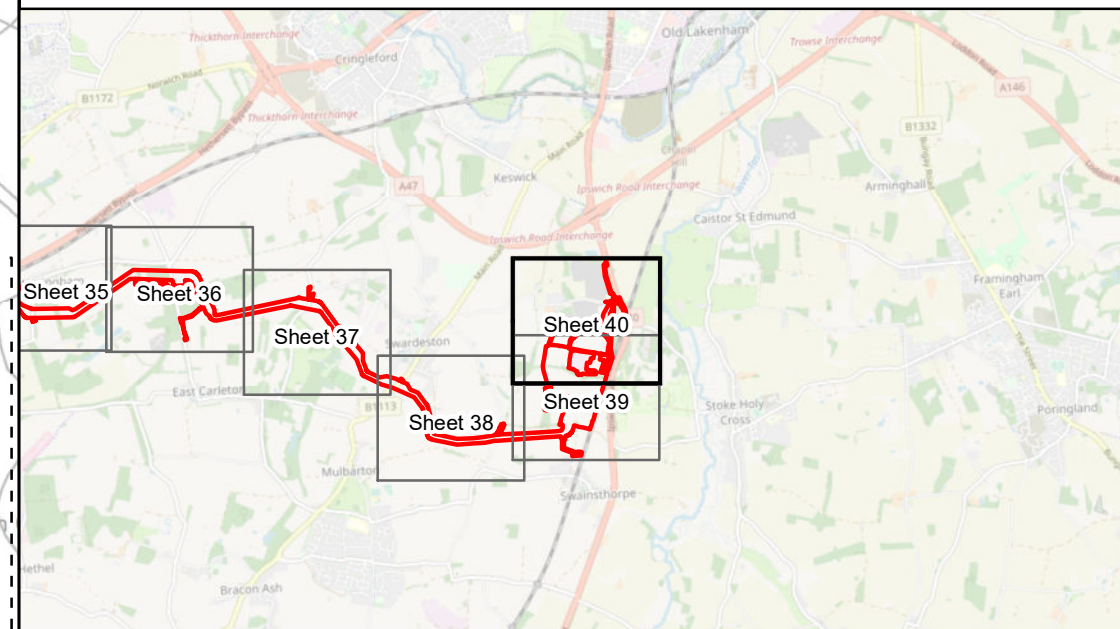
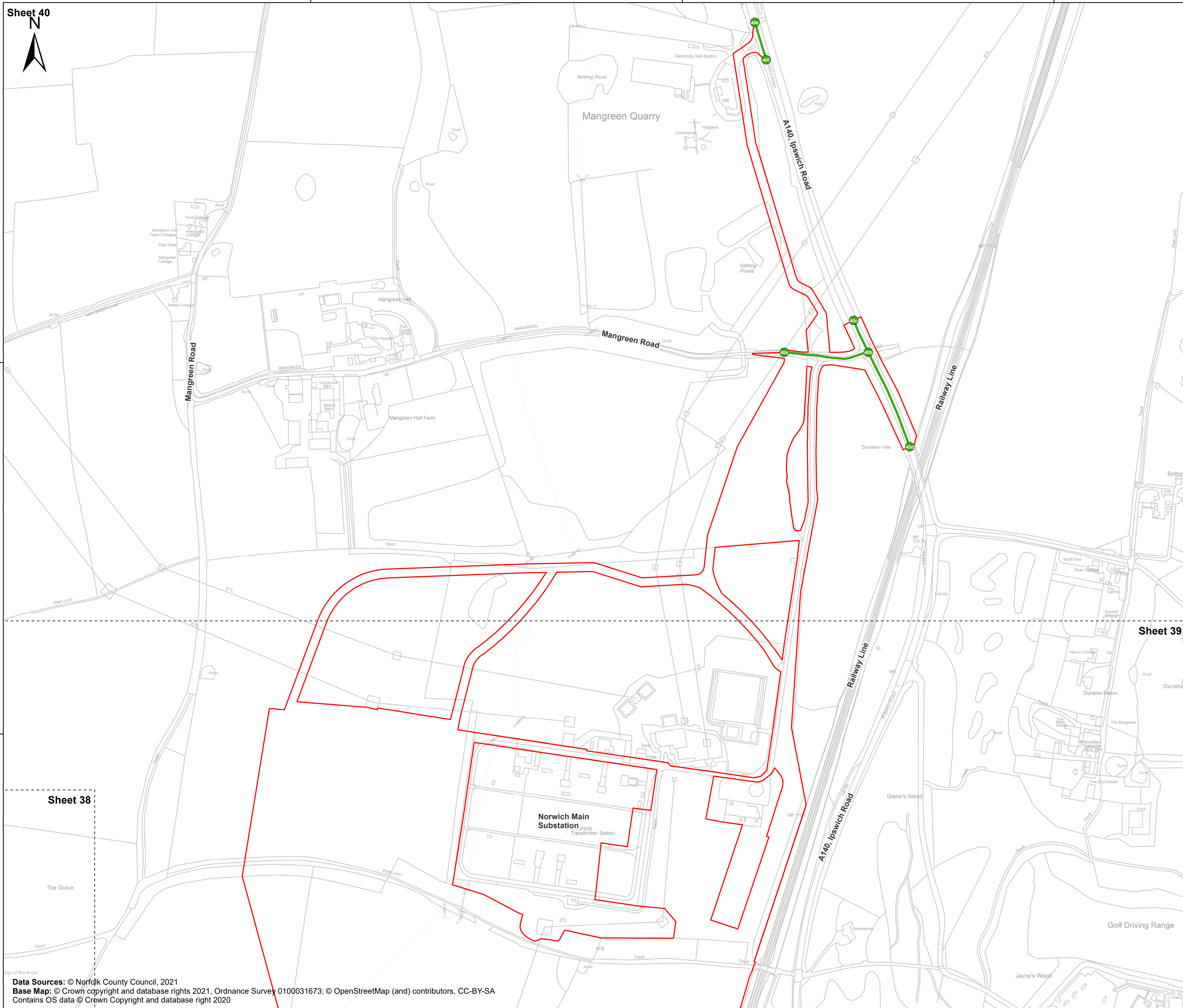
Title:  
Streets (to be temporarily stopped up) Plan  
Sheet 40 of 40

APFP Regulations Reference: 5(2)(k)  
Application Doc. no.: 2.10

- Legend:
- Order Limits
  - Sheet Boundary
  - Street to be temporarily stopped up
  - Street points referred to in Schedule 5 of the DCO

303000

302500



Coordinate Reference System: British National Grid  
Transformation WGS84: OSGB\_1936\_To\_WGS\_1984\_7

Scale: 1:2,500      Scale at size: A1

Equinor Doc. no.: C282-RH-Z-GA-00002

REV	DATE	STATUS	DRW	CHK	APR
F	13/06/2023	Sixth Issue	GC	ST	FM
E	04/04/2023	Fifth Issue Updated issue – material change	DE	ST	FM
D	25/10/2022	Fourth Issue	GC	ST	FM
C	13/10/2022	Third Issue	GC	ST	FM

Data Sources: © Norfolk County Council, 2021  
 Base Map: © Crown copyright and database rights 2021, Ordnance Survey 0100031673; © OpenStreetMap (and) contributors, CC-BY-SA  
 Contains OS data © Crown Copyright and database right 2020

